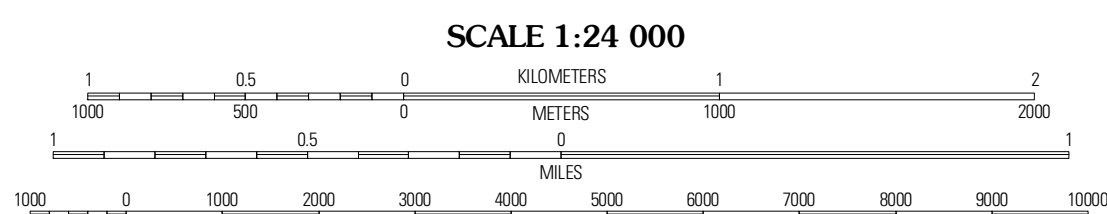
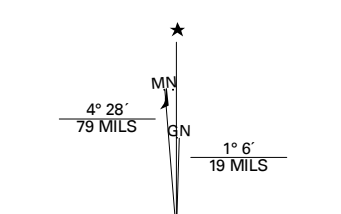




Produced by the United States Geological Survey
North American Datum of 1983 (NAD83)
World Geodetic System of 1984 (WGS84). Projection and
1 000-meter grid: Universal Transverse Mercator, Zone 16S
10 000-foot ticks: Kentucky Coordinate System of 1983
(south zone)



SCALE 1:24 000

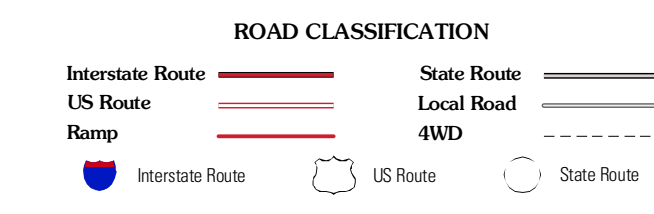
CONTOUR INTERVAL 20 FEET



QUADRANGLE LOCATION

Campbellsville	Munnsville	Clemensville
Cane Valley	Knifley	Dunnville
Columbia	Montpelier	Russell Springs

ADJOINING 7.5' QUADRANGLES



Imagery.....NAP, August 2008
Roads.....US Census Bureau TIGER data
with limited USGS updates, 2005
Names.....GNIS, 2008
Hydrography.....National Hydrography Dataset, 2008
Contours.....National Elevation Dataset, 2002

U.S. National Grid 100,000m Square ID FG
Grid Zone Designation 16S

This map was produced to conform with version 0.5.10 of the
draft USGS Standards for 7.5-Minute Quadrangle Maps.
A metadata file associated with this product is also draft version 0.5.10

KNIFLEY, KY
2010