



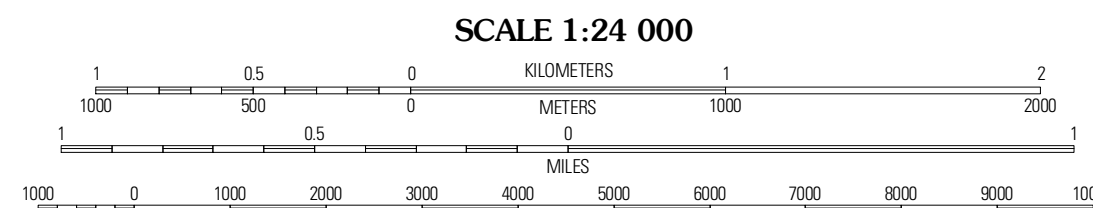

U.S. DEPARTMENT OF THE INTERIOR  
U. S. GEOLOGICAL SURVEY



LEE CITY QUADRANGLE  
KENTUCKY  
7.5-MINUTE SERIES



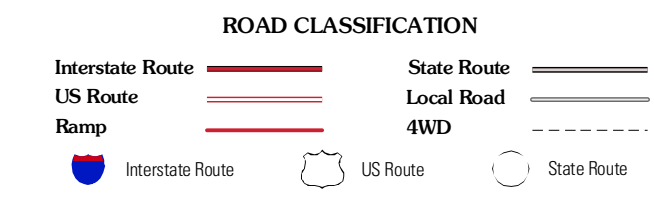
Produced by the United States Geological Survey  
North American Datum of 1983 (NAD83)  
World Geodetic System of 1984 (WGS84). Projection and  
1 000-meter grid: Universal Transverse Mercator, Zone 17S  
10 000-foot ticks: Kentucky Coordinate System of 1983  
(south and north zones)



QUADRANGLE LOCATION

Hazel Green	Cannel City	White Oak
Landaw	Lee City	Seitz
Jackson	Quicksand	Gauge

ADJOINING 7.5 QUADRANGLES



Imagery: N/AIP, August 2008  
Roads: US Census Bureau TIGER data with limited USGS updates, 2004 - 2006  
Names: GNS, 2008  
Hydrography: National Hydrography Dataset, 2008  
Contours: National Elevation Dataset, 2002

This map was produced to conform with version 0.5.10 of the draft USGS Standards for 7.5-Minute Quadrangle Maps. A metadata file associated with this product is also draft version 0.5.10

LEE CITY, KY  
2010