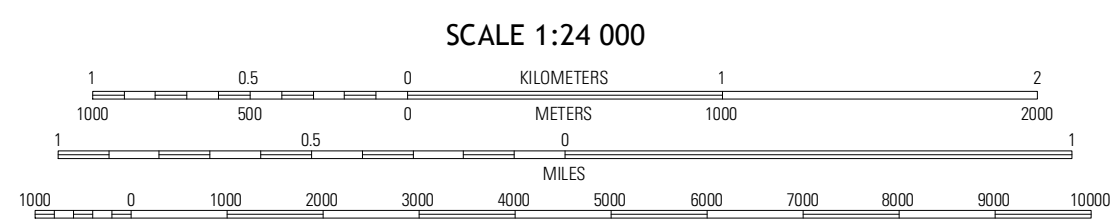
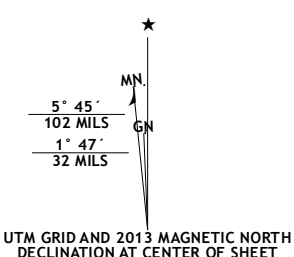
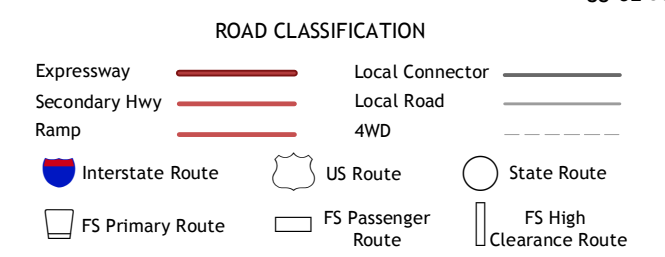




Produced by the United States Geological Survey  
North American Datum of 1983 (NAD83)  
World Geodetic System of 1984 (WGS84). Projection and  
1000-meter grid: Universal Transverse Mercator, Zone 17S  
10 000-foot ticks: Kentucky Coordinate System of 1983 (south zone)



Panola	Irvine	Cobhill
Akorn	Leighton	Hiddeberg
Sandgap	McKee	Sturgeon



Check with local Forest Service unit for current travel conditions and restrictions.

Imagery.....NAIP, June 2012  
Roads.....©2006-2012 TomTom  
Roads within US Forest Service Lands.....FS Topo Data with limited Forest Service updates, 2012  
Names.....©2012 GNS, 2012  
Hydrography.....National Hydrography Dataset, 2012  
Contours.....National Elevation Dataset, 2002  
Boundaries.....Census, IBWC, IBC, USGS, 1972 - 2012

U.S. National Grid  
100,000-m Square ID  
KB  
Grid Zone Designation  
17S

CONTOUR INTERVAL 20 FEET  
NORTH AMERICAN VERTICAL DATUM OF 1988  
This map was produced to conform with the National Geospatial Program US Topo Product Standard, 2011. A metadata file associated with this product is draft version 0.6.8

**LEIGHTON, KY**  
2013

ADJOINING 7.5 QUADRANGLES