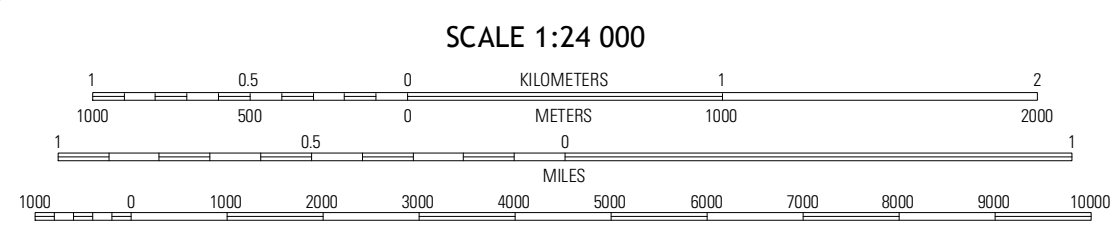
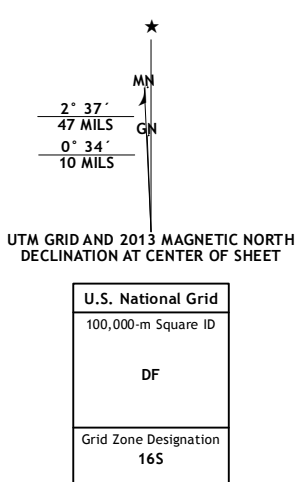
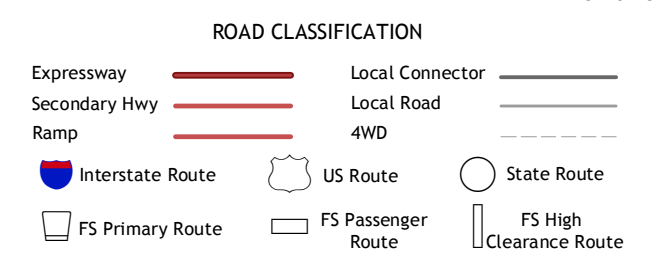




Produced by the United States Geological Survey  
North American Datum of 1983 (NAD83)  
World Geodetic System of 1984 (WGS84). Projection and  
1 000-meter grid: Universal Transverse Mercator, Zone 16S  
10 000-foot ticks: Kentucky Coordinate System of 1983 (south  
zone), Tennessee Coordinate System of 1983



Fenton	Carlin	Cadiz
Rushing Bay	Linton	Johnson Hollow
Hamlin	Tharpe	Bumpus Mills



Check with local Forest Service unit for current travel conditions and restrictions.

**LINTON, KY-TN**  
2013

Imagery: N.A.I.P., June 2012  
Roads: TomTom  
Roads within US Forest Service Lands with limited Forest Service updates, 2012  
Names: GNS, 2012  
Hydrography: National Hydrography Dataset, 2012  
Contours: National Elevation Dataset, 2002  
Boundaries: Census, IBWC, IBC, USGS, 1972 - 2012

CONTOUR INTERVAL 10 FEET  
NORTH AMERICAN VERTICAL DATUM OF 1988

This map was produced to conform with the National Geospatial Program US Topo Product Standard, 2011. A metadata file associated with this product is draft version 0.6.8