



Produced by the United States Geological Survey

North American Datum of 1983 (NAD83) World Geodetic System of 1984 (WGS84) Projection and 1 000-meter grid/Universal Transverse Mercator, Zone 16S

This map is not a legal document. Boundaries may be generalized for this map scale. Private lands within government reservations may not be shown. Obtain permission before entering private lands.

Imagery: NAIP, June 2020 - June 2020 U.S. Census Bureau, 2016 Roads: USFS Topo Data with limited Forest Service updates, 2012 Names: GNS, 1979 - 2022 Hydrography: National Hydrography Dataset, 2000 - 2022 Contours: National Elevation Dataset, 2002 Boundaries: Multiple sources; see metadata file 2017 - 2021 Wetlands: FWS National Wetlands Inventory 1985

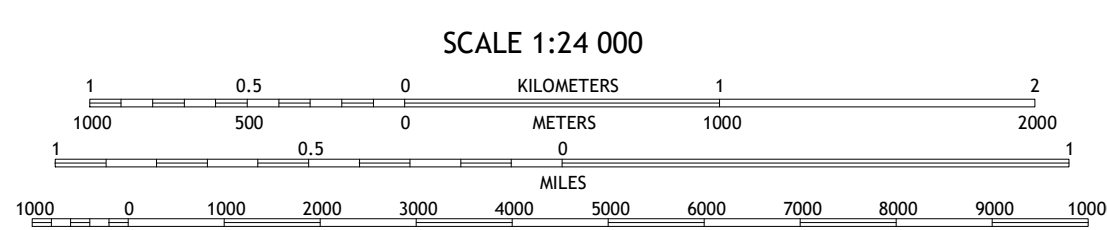
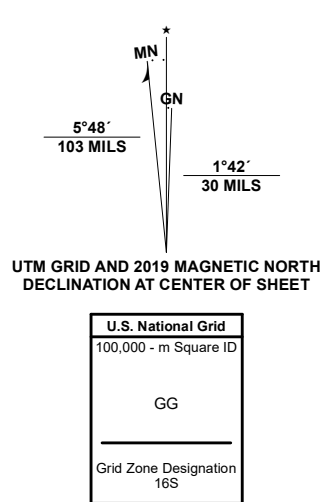
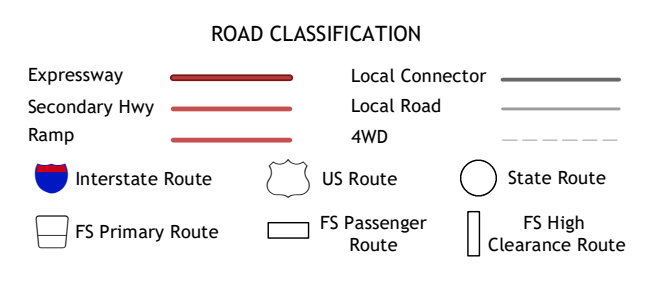


Table with 3 columns and 8 rows showing adjacent quadrangles and their names (Wildie, Johnetta, Sandgap, Mount Vernon, Parrot, Billows, Bernstadt, London).



Check with local Forest Service units for current travel conditions and restrictions. LIVINGSTON, KY 2022

