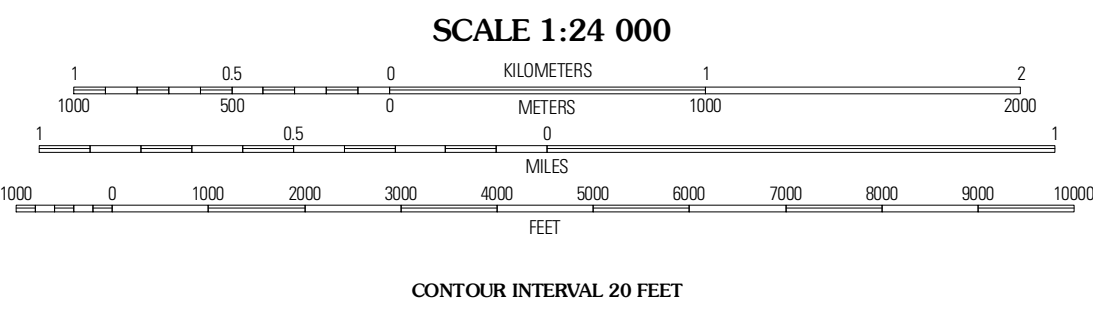
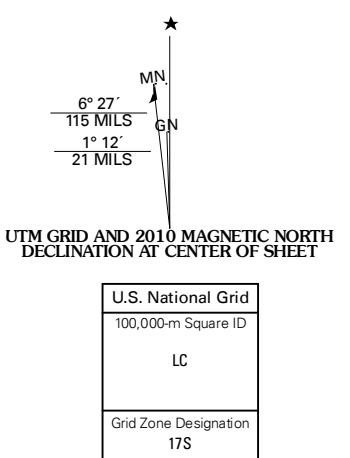


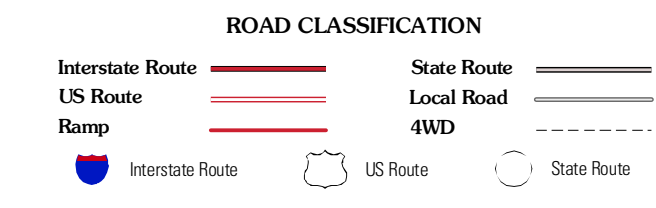
Produced by the United States Geological Survey
North American Datum of 1983 (NAD83)
World Geodetic System of 1984 (WGS84). Projection and
1 000-meter grid: Universal Transverse Mercator, Zone 17S
10 000-foot ticks: Kentucky Coordinate System of 1983
(north zone)

Imagery: NIP, July 2008
Roads: US Census Bureau TIGER data
with limited USGS updates, 2005
Names: GNIS, 2008
Hydrography: National Hydrography Dataset, 2008
Contours: National Elevation Dataset, 2004



QUADRANGLE LOCATION

Friendship	Portsmouth	Wheelerburg
Brushart	Load	Greenup
Tygart's Valley	Oldtown	Argillite



This map was produced to conform with version 0.5.10 of the
draft USGS Standards for 7.5-Minute Quadrangle Maps.
A metadata file associated with this product is also draft version 0.5.10

LOAD, KY
2010

ADJOINING 7.5 QUADRANGLES