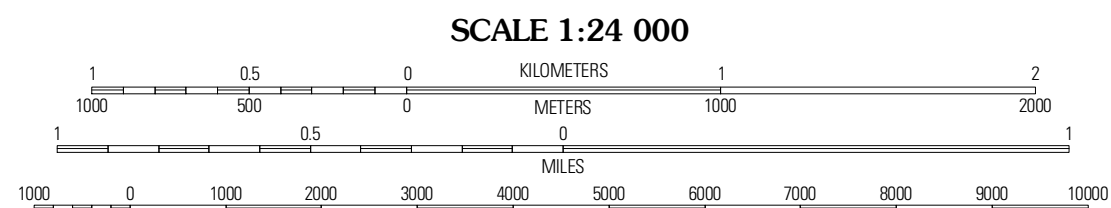
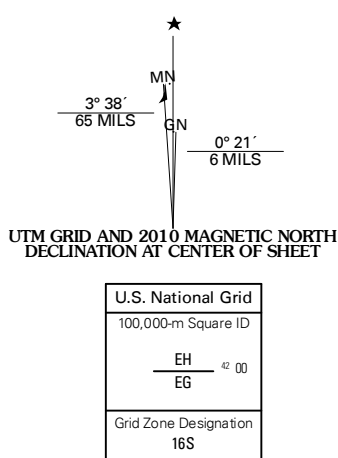


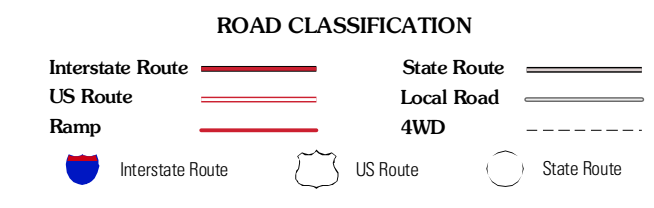
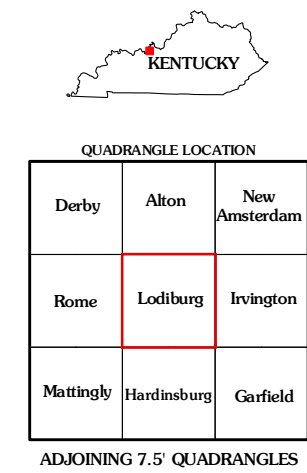


Produced by the United States Geological Survey North American Datum of 1983 (NAD83) World Geodetic System of 1984 (WGS84). Projection and 1 000-meter grid. Universal Transverse Mercator, Zone 16S 10 000-foot ticks: Kentucky Coordinate System of 1983 (south zone)

Imagery.....NAIP, July 2008 - August 2008 Roads.....US Census Bureau TIGER data with limited USGS updates, 2004 - 2005 Names.....GNIS, 2008 Hydrography.....National Hydrography Dataset, 2008 Contours.....National Elevation Dataset, 2002



CONTOUR INTERVAL 10 FEET This map was produced to conform with version 0.5.10 of the draft USGS Standards for 7.5-Minute Quadrangle Maps. A metadata file associated with this product is also draft version 0.5.10



LODIBURG, KY 2010