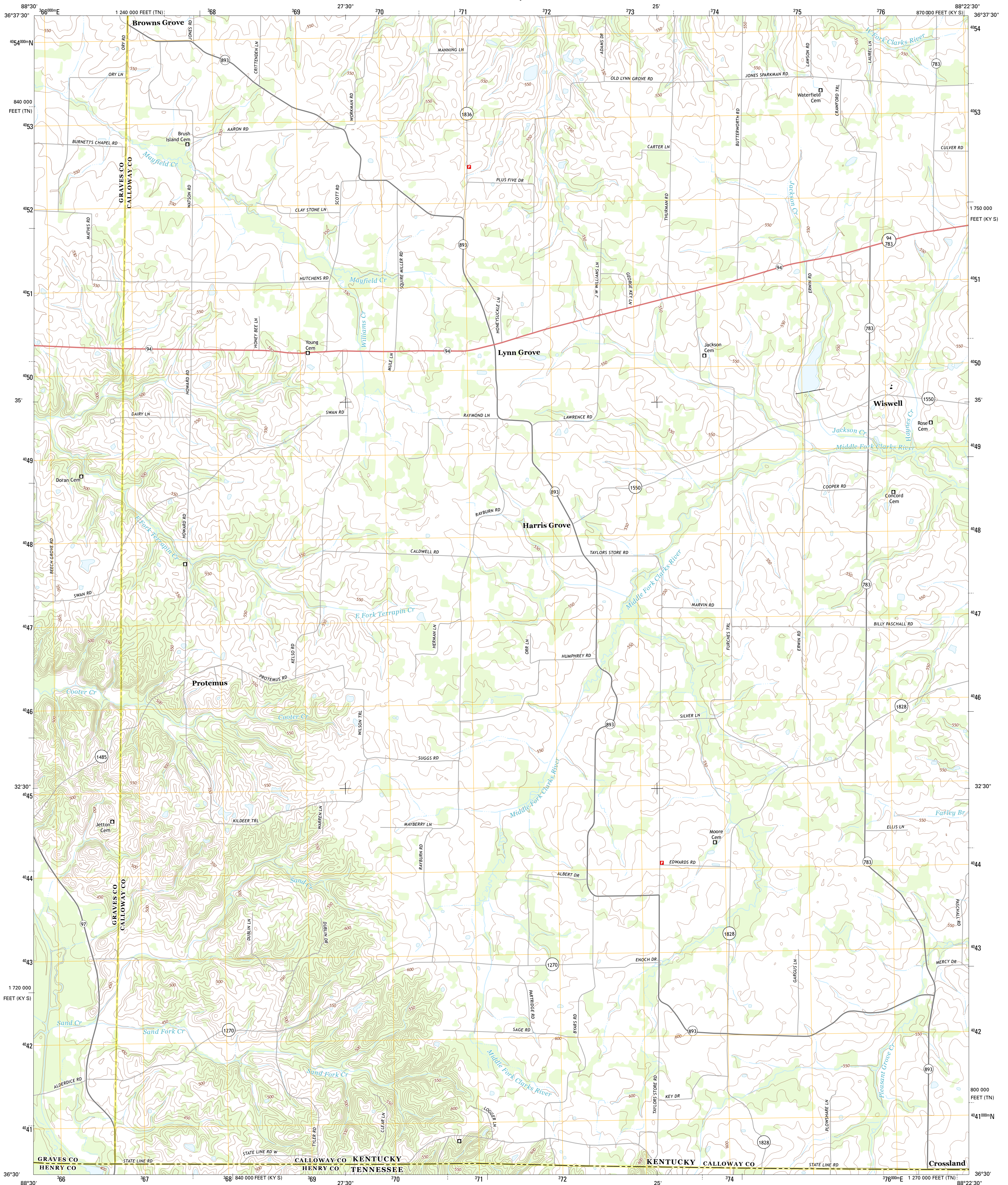




U.S. DEPARTMENT OF THE INTERIOR
U. S. GEOLOGICAL SURVEY

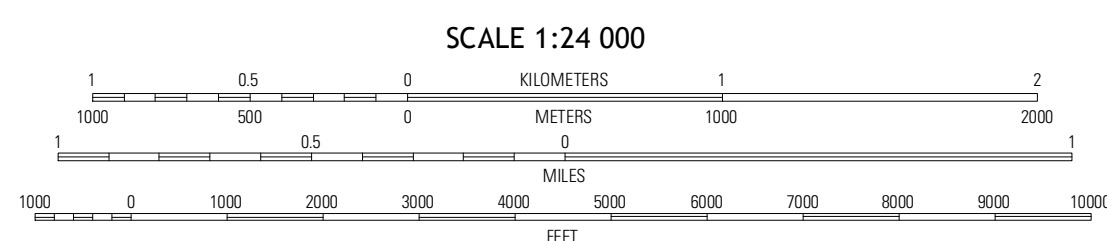
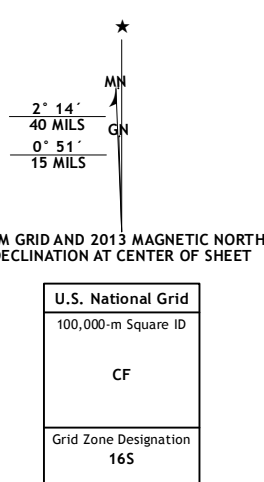


LYNN GROVE QUADRANGLE
KENTUCKY-TENNESSEE
7.5-MINUTE SERIES



Produced by the United States Geological Survey
North American Datum of 1983 (NAD83)
World Geodetic System of 1984 (WGS84) Projection and
1 000-meter grid: Universal Transverse Mercator, Zone 16S
10 000-foot ticks: Kentucky Coordinate System of 1983 (south zone), Tennessee Coordinate System of 1983

Imagery: NAIP, June 2012
Roads: 2006-2012 TomTom
Names: GNIS, 2012
Hydrography: National Hydrography Dataset, 2012
Contours: National Elevation Dataset, 2002
Boundaries: Census, IBWC, USGS, 1972-2012

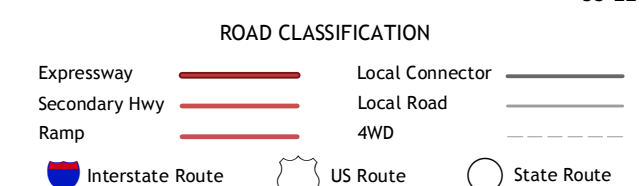


CONTOUR INTERVAL 10 FEET
NORTH AMERICAN VERTICAL DATUM OF 1988
This map was produced to conform with the National Geospatial Program US Topo Product Standard, 2011. A metadata file associated with this product is draft version 0.6.8



QUADRANGLE LOCATION

Farmington	Kirkcsey	Dexter
Lynnville	Lynn Grove	Murray
Palmersville	Cottage Grove	Ponyear



LYNN GROVE, KY-TN
2013

ADJOINING 7.5 QUADRANGLES