USGS
science for a changing world

U.S. DEPARTMENT OF THE INTERIOR
U. S. GEOLOGICAL SURVEY

The National Map
US Topo

MADISONVILLE WEST QUADRANGLE
KENTUCKY-HOPKINS CO.
7.5-MINUTE SERIES

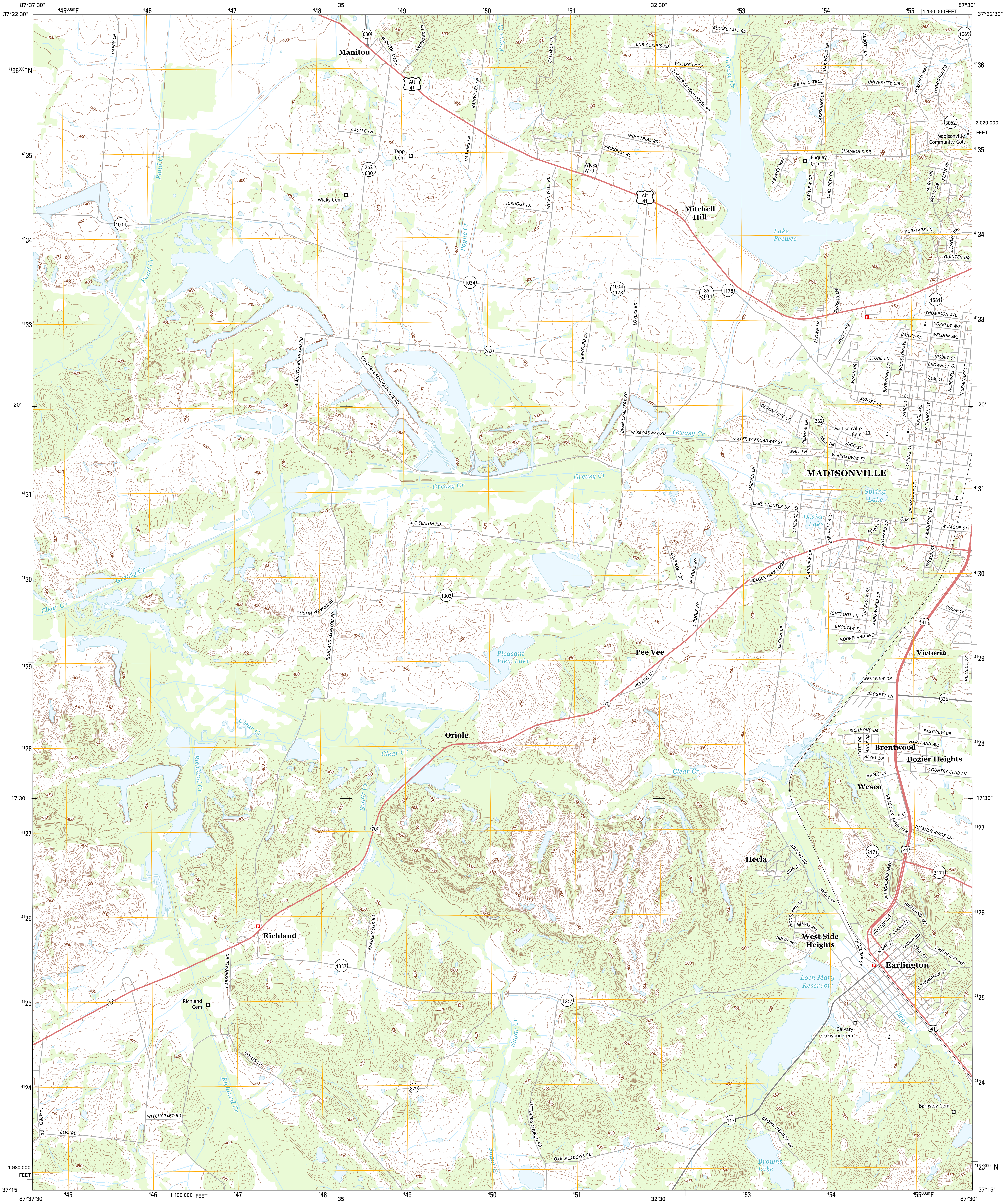
87°37'30"
37°22'30"
445000mE
446
447
448
35'
449
450
451
32'30"
453
454
455
1 130 000FEET
87°30'
4136000mN
4135
4134
4133
20'
4131
4130
4129
4128
17'30"
4127
4126
4125
4124
4123000mN
2 020 000 FEET
1 980 000 FEET
1 100 000 FEET
37°15'
Manitou
Mitchell Hill
MADISONVILLE
Pee Vee
Oriole
Richland
Hecla
Victoria
Brentwood
Dozier Heights
Wesco
West Side Heights
Earlington
Lake Peewee
Spring Lake
Dozier Lake
Pleasant View Lake
Loch Mary Reservoir
Browns Lake
Pond Cr
Pogue Cr
Greasy Cr
Clear Cr
Richland Cr
Sugar Cr
Tapp Cem
Wicks Cem
Wicks Well
Fuquay Cem
Madisonville Cem
Madisonville Community Coll
Richland Cem
Calvary Oakwood Cem
Barnsley Cem
Alt 41
41
70
112
262
630
336
879
1034
1069
1178
1302
1337
1581
2171
3052
85
HAPPY LN
MANITOU LOOP
SHEPHERD LN
RAINWATER LN
HAWKINS LN
CASTLE LN
CALUMET LN
BOB CORPUS RD
RUSSEL LATZ RD
W LAKE LOOP
TUCKER SCHOOLHOUSE RD
INDUSTRIAL RD
PROGRESS RD
SCRUGGS LN
WICKS WELL RD
BUFFALO TRCE
OAKWOOD LN
LAKESHORE DR
ABBOTT LN
UNIVERSITY CIR
WEXFORD WAY
THORNHILL RD
SHAMROCK DR
VERSNICK WAY
BAYVIEW DR
LAKEVIEW DR
MARTY DR
BRETT DR
KEITH DR
FOREFARE LN
LOMOND DR
QUINTEN DR
DODSON LN
BROWN LN
WYATT AVE
THOMPSON AVE
CORBLEY AVE
BAILEY DR
WELDON AVE
NISBET ST
BROWN ST
ELM ST
HOPEWELL ST
N SEMINARY ST
STONE LN
WIMAN DR
BROWNING ST
WOODSON AVE
SUNSET DR
MURRAY ST
PRIDE AVE
N CHURCH ST
CRAWFORD LN
LOVERS RD
MANITOU-RICHLAND RD
COLUMBIA SCHOOLHOUSE RD
BEAN CEMETERY RD
W BROADWAY RD
OUTER W BROADWAY ST
DEVONSHIRE ST
OLDHAM LN
BELL DR
SUGG ST
WHIT LN
W BROADWAY ST
S SPRING ST
OSBORN LN
LAKE CHESTER DR
LAKESIDE DR
BARTLETT AVE
ECHO LN
SUTHARD DR
OAK ST
SPRINGLAKE ST
S MADISON AVE
W JAGOE ST
WILSON ST
A C SLATON RD
AUSTIN POWDER RD
RICHLAND MANITOU RD
LAKEMONT DR
N POOLE RD
S POOLE RD
BEAGLE PARK LOOP
PLAINVIEW DR
LEGION DR
CHICKASAW DR
ARROWHEAD DR
LIGHTFOOT LN
CHOCTAW ST
MOORELAND AVE
DULIN ST
HILLSIDE DR
PERKINS LN
WESTVIEW DR
BADGETT LN
RICHMOND DR
EASTVIEW DR
HARTLAND AVE
SCOTT DR
ANNE DR
ALVEY DR
COUNTRY CLUB LN
MAPLE LN
WESCO DR
NISBET LN
S ST
BUCKNER RIDGE LN
AIRPORT RD
VINE ST
HECLA ST
W HIGHLAND PARK
HIGHLAND AVE
WOODLAWN ST
MIMMS AVE
DULIN AVE
N SEBREE ST
RUTTER AVE
E CLARK ST
N DAY ST
FARRIN RD
DAKE ST
S HIGHLAND AVE
E THOMPSON ST
BRADLEY SISK RD
CARBONDALE RD
HOLLIS LN
CAMPBELL RD
ELVA RD
WITCHCRAFT RD
SUTHARDS CHURCH RD
OAK MEADOWS RD
BROWN MEADOW LN
400
450
500
550
600

Produced by the United States Geological Survey
North American Datum of 1983 (NAD83)
World Geodetic System of 1984 (WGS84). Projection and
1 000-meter grid: Universal Transverse Mercator, Zone 16S
10 000-foot ticks: Kentucky Coordinate System of 1983 (south zone)

Imagery....................NAIP, June 2012
Roads....................©2006-2012 TomTom
Names....................GNIS, 2012
Hydrography....................National Hydrography Dataset, 2012
Contours....................National Elevation Dataset, 2002
Boundaries....................Census, IBWC, IBC, USGS, 1972 - 2012

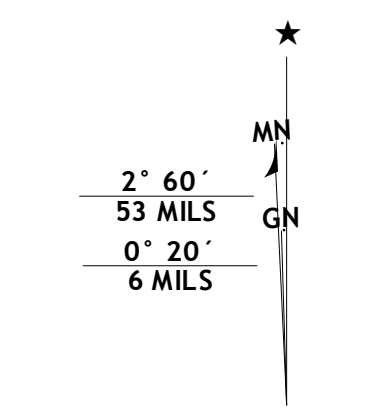
MN
GN
2° 60´
53 MILS
0° 20´
6 MILS

UTM GRID AND 2013 MAGNETIC NORTH DECLINATION AT CENTER OF SHEET

U.S. National Grid
100,000-m Square ID DG
Grid Zone Designation 16S

SCALE 1:24 000

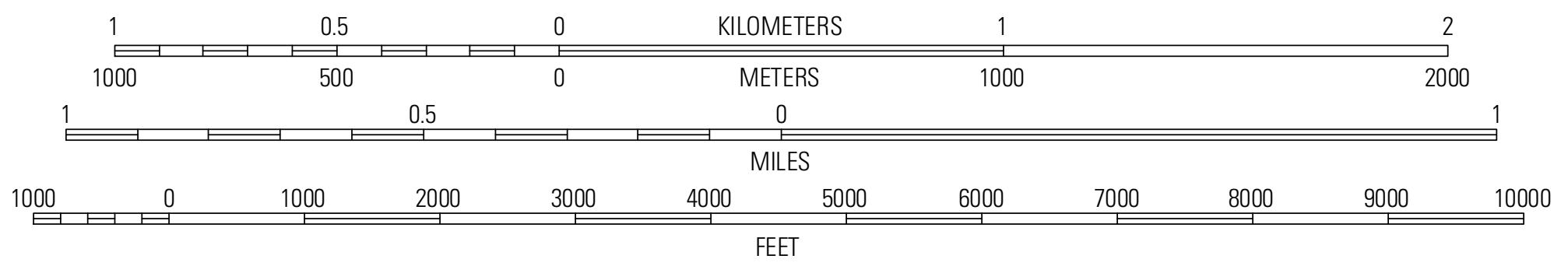
1
0.5
0
KILOMETERS
1
2
1000
500
0
METERS
1000
2000
1
0.5
0
MILES
1
1000
0
1000
2000
3000
4000
5000
6000
7000
8000
9000
10000
FEET

CONTOUR INTERVAL 10 FEET
NORTH AMERICAN VERTICAL DATUM OF 1988

This map was produced to conform with the
National Geospatial Program US Topo Product Standard, 2011.
A metadata file associated with this product is draft version 0.6.11

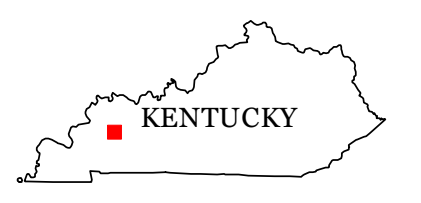

QUADRANGLE LOCATION

Nebo	Slaughters	Hanson
Coiltown	Madisonville West	Madisonville East
Dawson Springs	Saint Charles	Nortonville

ADJOINING 7.5' QUADRANGLES

ROAD CLASSIFICATION

Expressway	▬	Local Connector	▬
Secondary Hwy	▬	Local Road	▬
Ramp	▬	4WD	- - - -

Interstate Route · US Route · State Route ○

MADISONVILLE WEST, KY
2013