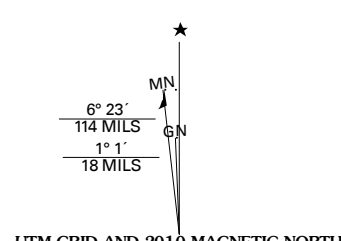


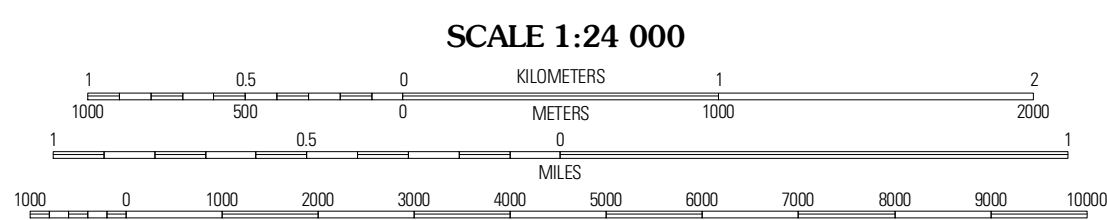


Produced by the United States Geological Survey  
North American Datum of 1983 (NAD83)  
World Geodetic System of 1984 (WGS84). Projection and  
1 000-meter grid; Universal Transverse Mercator, Zone 17S  
10 000-foot ticks; Kentucky Coordinate System of 1983  
(south zone)

Imagery.....N.A.P., August 2008  
Roads.....US Census Bureau TIGER data  
with limited USGS updates, 2006 - 2008  
Names.....GNIS, 2008  
Hydrography.....National Hydrography Dataset, 2008  
Contours.....National Elevation Dataset, 2002



U.S. National Grid
100,000m Square ID
18
Grid Zone Designation
17S



SCALE 1:24 000

CONTOUR INTERVAL 20 FEET

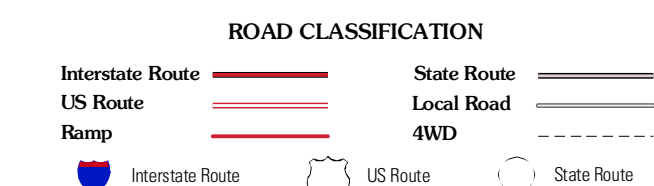
This map was produced to conform with version 0.5.10 of the  
draft USGS Standards for 7.5-Minute Quadrangle Maps.  
A metadata file associated with this product is also draft version 0.5.10



QUADRANGLE LOCATION

Martin	Harold	Brood Bottom
Wayland	McDowell	Pikeville
Kite	Wheelwright	Dorton

ADJOINING 7.5 QUADRANGLES



MCDOWELL, KY  
2010