

CONTOUR INTERVAL 10 FEET
NORTH AMERICAN VERTICAL DATUM OF 1988

This map was produced to conform with the
National Geospatial Program US Topo Product Standard, 2011.
A metadata file associated with this product is draft version 0.6.19











1	2	3
4		5
6	7	8

ADJOINING QUADRANGLES

- 1 Wickliffe
- 2 Blandville
- 3 Lovelaceville
- 4 Arlington
- 5 Fancy Farm
- 6 Oakton
- 7 Clinton
- 8 Dublin

ROAD CLASSIFICATION

	Local Connector	
	Local Road	
	4WD	

Route  US Route  State Route

MILBURN, KY
2016

