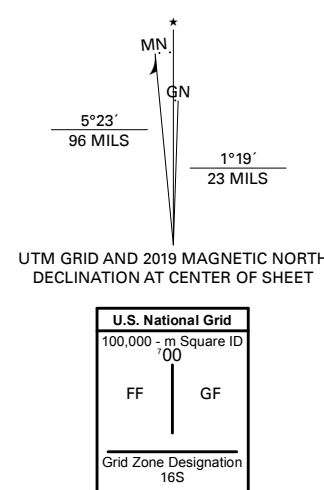


Produced by the United States Geological Survey

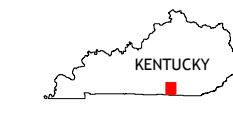
North American Datum of 1983 (NAD83) World Geodetic System of 1984 (WGS84). Projection and 1 000-meter grid: Universal Transverse Mercator, Zone 16S. This map is not a legal document. Boundaries may be generalized for this map scale. Private lands within government reservations may not be shown. Obtain permission before entering private lands.

Imagery: NAIP, May 2016 - September 2016
Roads: U.S. Census Bureau, 2016
Names: GNIS, 1979 - 2019
Hydrography: National Hydrography Dataset, 2001 - 2018
Contours: National Elevation Dataset, 2002
Boundaries: Multiple sources; see metadata file 2017 - 2018
Wetlands: FWS National Wetlands Inventory 1982



CONTOUR INTERVAL 20 FEET NORTH AMERICAN VERTICAL DATUM OF 1988

This map was produced to conform with the National Geospatial Program US Topo Product Standard, 2011. A metadata file associated with this product is draft version 0.6.18

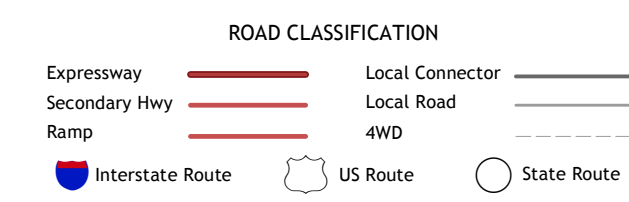


QUADRANGLE LOCATION

ADJOINING QUADRANGLES

1	2	3
4	5	6
7	8	

1 Jabez
2 Mill Springs
3 Frazer
4 Parnell
5 Coopersville
6 Powersburg
7 Parnleysville
8 Bell Farm



MONTICELLO, KY 2019

