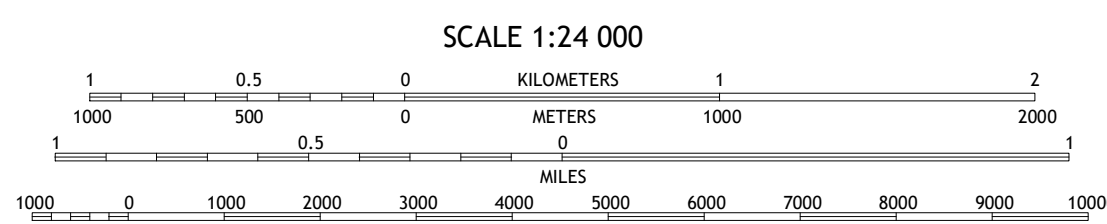
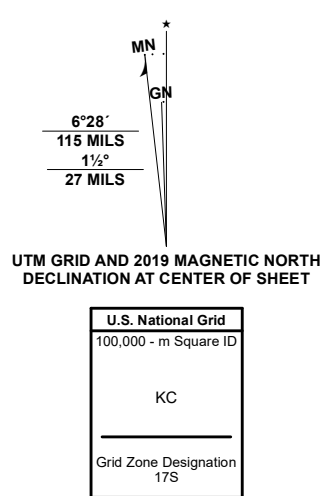


Produced by the United States Geological Survey

North American Datum of 1983 (NAD83) U.S. Census Bureau, 2016 World Geodetic System of 1984 (WGS84) Projection and 1 000-meter grid/Universal Transverse Mercator, Zone 17S

This map is not a legal document. Boundaries may be generalized for this map scale. Private lands within government reservations may not be shown. Obtain permission before entering private lands.

Imagery: N/AIP, June 2020 - June 2020 Roads: U.S. Census Bureau, 2016 Roads within US Forest Service lands with limited Forest Service updates, 2012



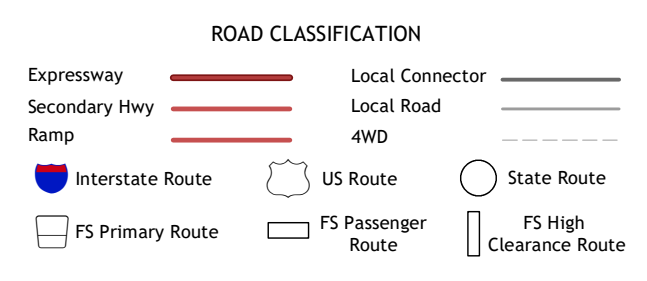
CONTOUR INTERVAL 20 FEET NORTH AMERICAN VERTICAL DATUM OF 1988

This map was produced to conform with the National Geospatial Program US Topo Product Standard.



QUADRANGLE LOCATION

Table with 8 columns and 8 rows showing adjacent quadrangles and their names (e.g., Plummers Landing, Cranston).



Check with local Forest Service unit for current travel conditions and restrictions.

MOREHEAD, KY 2022

