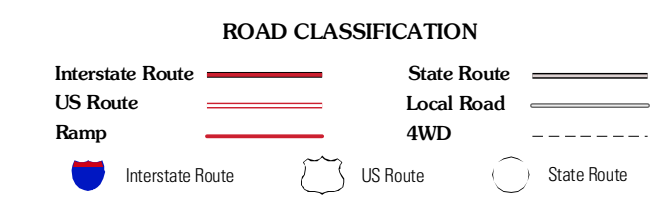
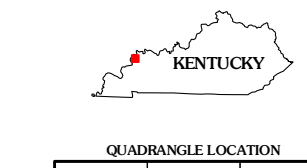
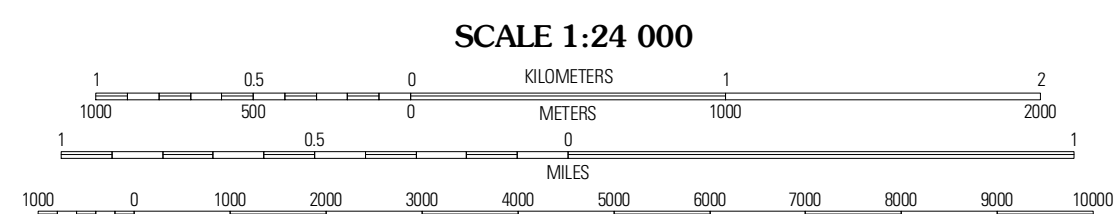
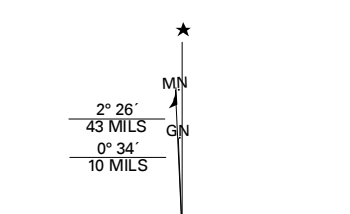




Produced by the United States Geological Survey
North American Datum of 1983 (NAD83)
World Geodetic System of 1984 (WGS84). Projection and
1 000-meter grid: Universal Transverse Mercator, Zone 16S
10 000-foot ticks: Kentucky Coordinate System of 1983
(south zone)



QUADRANGLE LOCATION

Wabash Island	Uniontown	Smith Mills
Grove Center	Morganfield	Waverly
Dikoven	Sturgis	Burdley

ADJOINING 7.5' QUADRANGLES

Imagery.....NAIP, June 2008 - July 2008
Roads.....US Census Bureau TIGER data
with limited USGS updates, 2004
Names.....GNIS, 2008
Hydrography.....National Hydrography Dataset, 2008
Contours.....National Elevation Dataset, 2002

U.S. National Grid
100,000m Square ID
06
Grid Zone Designation
16S

CONTOUR INTERVAL 10 FEET

This map was produced to conform with version 0.5.10 of the
draft USGS Standards for 7.5-Minute Quadrangle Maps.
A metadata file associated with this product is also draft version 0.5.10

MORGANFIELD, KY
2010