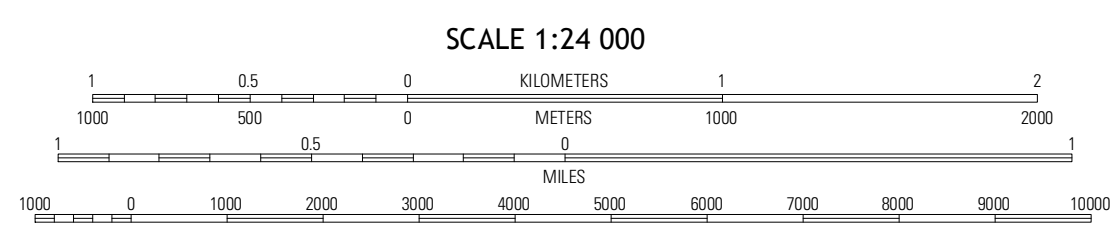
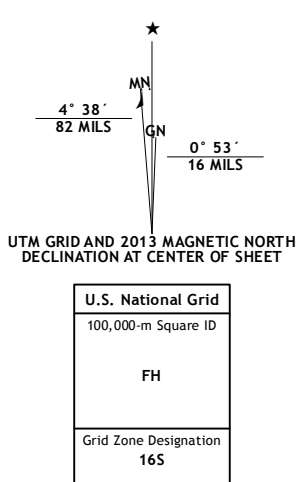
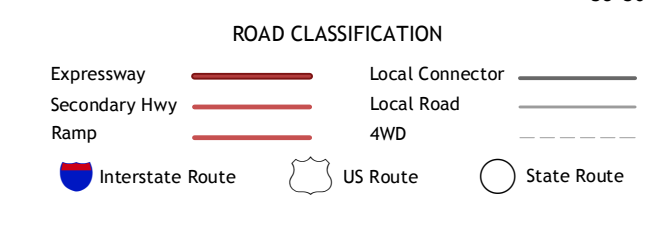


Produced by the United States Geological Survey  
North American Datum of 1983 (NAD83)  
World Geodetic System of 1984 (WGS84) Projection and  
1 000-meter grid: Universal Transverse Mercator, Zone 16S  
10 000-foot ticks: Kentucky Coordinate System of 1983 (north zone)



QUADRANGLE LOCATION

|                 |                  |             |
|-----------------|------------------|-------------|
| Louisville East | Jeffersonville   | Fisherville |
| Brooks          | Mount Washington | Waterford   |
| Rehobersville   | Samuels          | Fairfield   |



CONTOUR INTERVAL 10 FEET  
NORTH AMERICAN VERTICAL DATUM OF 1988

This map was produced to conform with the National Geospatial Program US Topo Product Standard, 2011. A metadata file associated with this product is draft version 0.6.8