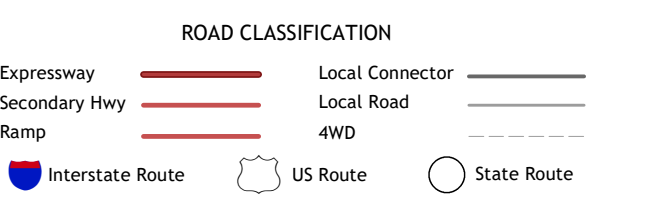
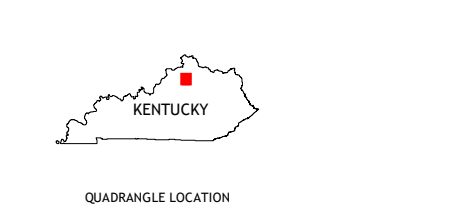
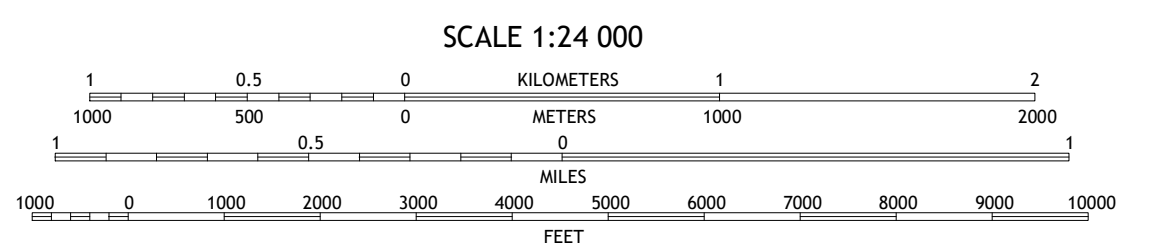
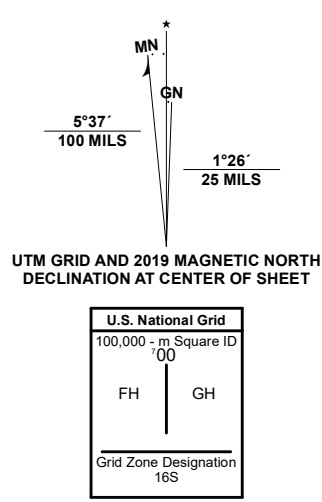


Produced by the United States Geological Survey

North American Datum of 1983 (NAD83) World Geodetic System of 1984 (WGS84) Projection and 1 000-meter grid/Universal Transverse Mercator, Zone 16S This map is not a legal document. Boundaries may be generalized for this map scale. Private lands within government reservations may not be shown. Obtain permission before entering private lands.

Imagery.....U.S. NAIP, June 2020 - June 2020  
Names.....U.S. Census Bureau, 2016  
Names.....GNIS, 1979 - 2022  
Hydrography.....National Hydrography Dataset, 2001 - 2022  
Contours.....National Elevation Dataset, 2002  
Boundaries.....Multiple sources; see metadata file 2019 - 2021  
Wetlands.....FWS National Wetlands Inventory 1985



ADJOINING QUADRANGLES

1	2	3
4	5	6
7	8	

1 Owenton  
2 Lawrenceville  
3 Mason  
4 Monterey  
5 Sadleville  
6 Switzer  
7 Stamping Ground  
8 Delaplain

