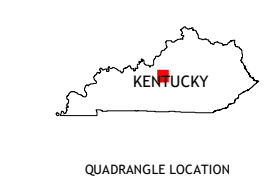
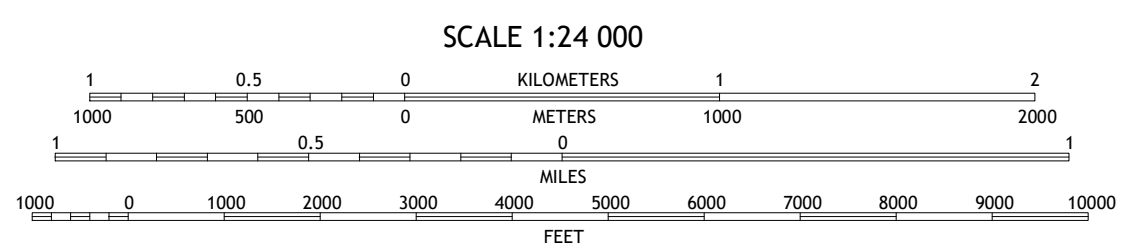
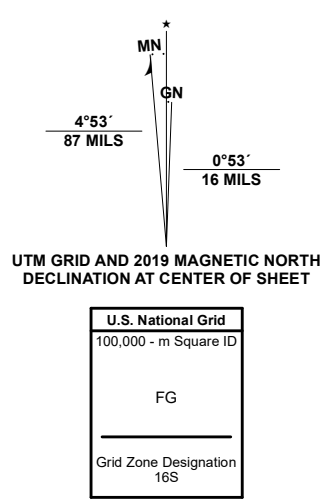


Produced by the United States Geological Survey North American Datum of 1983 (NAD83) World Geodetic System of 1984 (WGS84) Projection and 1 000-meter grid/Universal Transverse Mercator, Zone 16S This map is not a legal document. Boundaries may be generalized for this map scale. Private lands within government reservations may not be shown. Obtain permission before entering private lands.

Imagery: NAIP, May 2020 - May 2020 U.S. Census Bureau, 2016 Names: GNS, 1979 - 2022 Hydrography: National Hydrography Dataset, 2001 - 2022 Contours: National Elevation Dataset, 2022 Boundaries: Multiple sources; see metadata file 2019 - 2021 Wetlands: FWS National Wetlands Inventory 1986



ADJOINING QUADRANGLES table with 8 quadrangles listed: 1 Lebanon Junction, 2 Cravens, 3 Bardstown, 4 Nelsonville, 5 Leretto, 6 Hodgenville, 7 Howardstown, 8 Raywick

