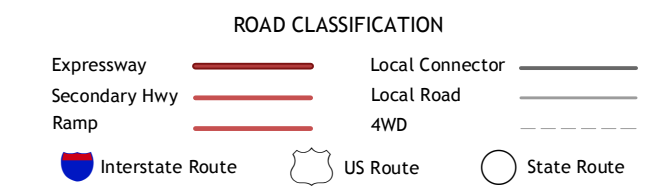
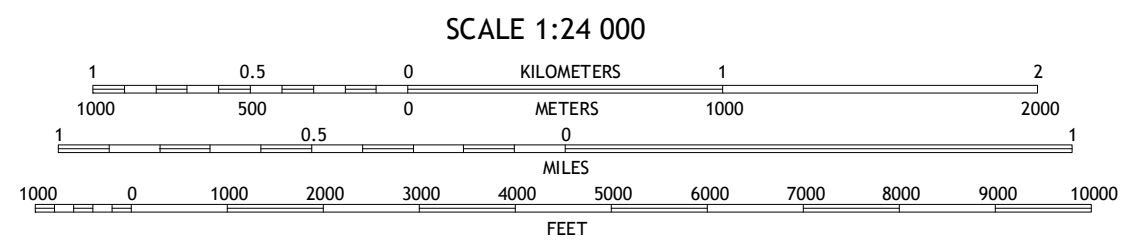
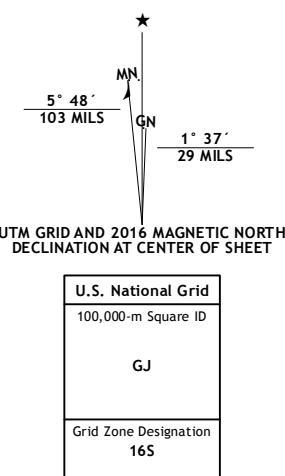


Produced by the United States Geological Survey  
North American Datum of 1983 (NAD83)  
World Geodetic System of 1984 (WGS84). Projection and  
1 000-meter grid: Universal Transverse Mercator, Zone 16S  
10 000-foot ticks: Kentucky Coordinate System of 1983 (north zone), Ohio Coordinate System of 1983 (south zone)

This map is not a legal document. Boundaries may be generalized for this map scale. Private lands within government reservations may not be shown. Obtain permission before entering private lands.

Imagery:.....NAIP, September 2013  
Roads:.....U.S. Census Bureau, 2014 - 2015  
Names:.....GNIS, 2015  
Hydrography:.....National Hydrography Dataset, 2013  
Contours:.....National Elevation Dataset, 2004  
Boundaries:.....Multiple sources; see metadata file 1972 - 2015  
Public Land Survey System:.....BLM, 2013  
Wetlands:.....FWS National Wetlands Inventory 1977 - 2014



1	2	3
4	5	6
7	8	

ADJOINING QUADRANGLES

1 Cincinnati West  
2 Cincinnati East  
3 Maderia  
4 Covington  
5 Withamsville  
6 Independence  
7 Alexandria  
8 New Richmond

