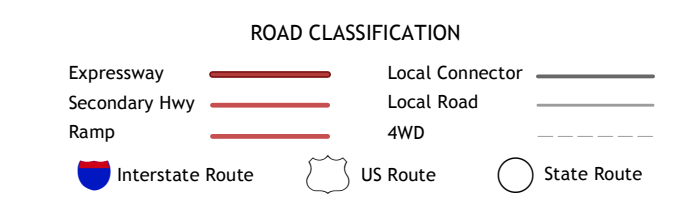
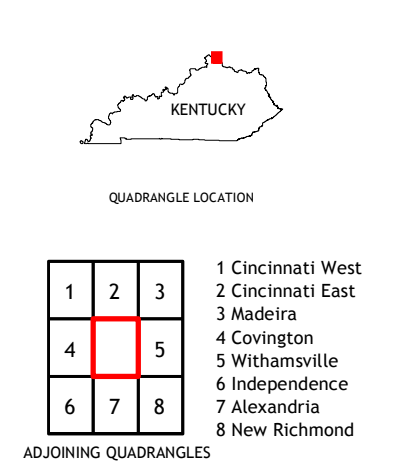
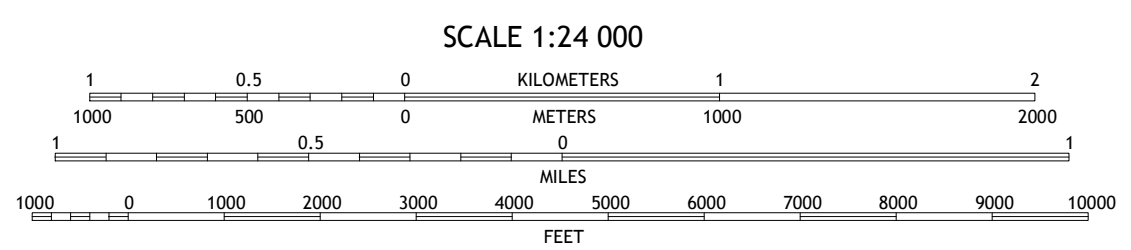
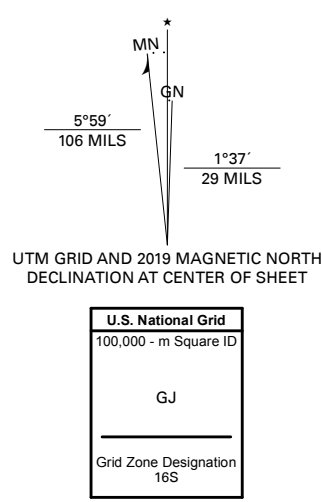


Produced by the United States Geological Survey

North American Datum of 1983 (NAD83) World Geodetic System of 1984 (WGS84) Projection and 1 000-meter grid/Universal Transverse Mercator, Zone 16S This map is not a legal document. Boundaries may be generalized for this map scale. Private lands within government reservations may not be shown. Obtain permission before entering private lands.

Imagery: NAIP, June 2015 - September 2016 Roads: U.S. Census Bureau, 2016 Names: GNS, 1979 - 2019 Hydrography: National Hydrography Dataset, 1989 - 2019 Contours: National Elevation Dataset, 2004 - 2010 Boundaries: Multiple sources; see metadata file, 2017 - 2018 Public Land Survey System: BLM, 2015 Wetlands: FWS National Wetlands Inventory 1984 - 2007



ADJOINING QUADRANGLES

1	2	3
4	5	6
7	8	9

1 Cincinnati West
2 Cincinnati East
3 Madeira
4 Covington
5 Withmsville
6 Independence
7 Alexandria
8 New Richmond

