USGS
science for a changing world

U.S. DEPARTMENT OF THE INTERIOR
U. S. GEOLOGICAL SURVEY

The National Map
US Topo

NICHOLASVILLE QUADRANGLE
KENTUCKY
7.5-MINUTE SERIES

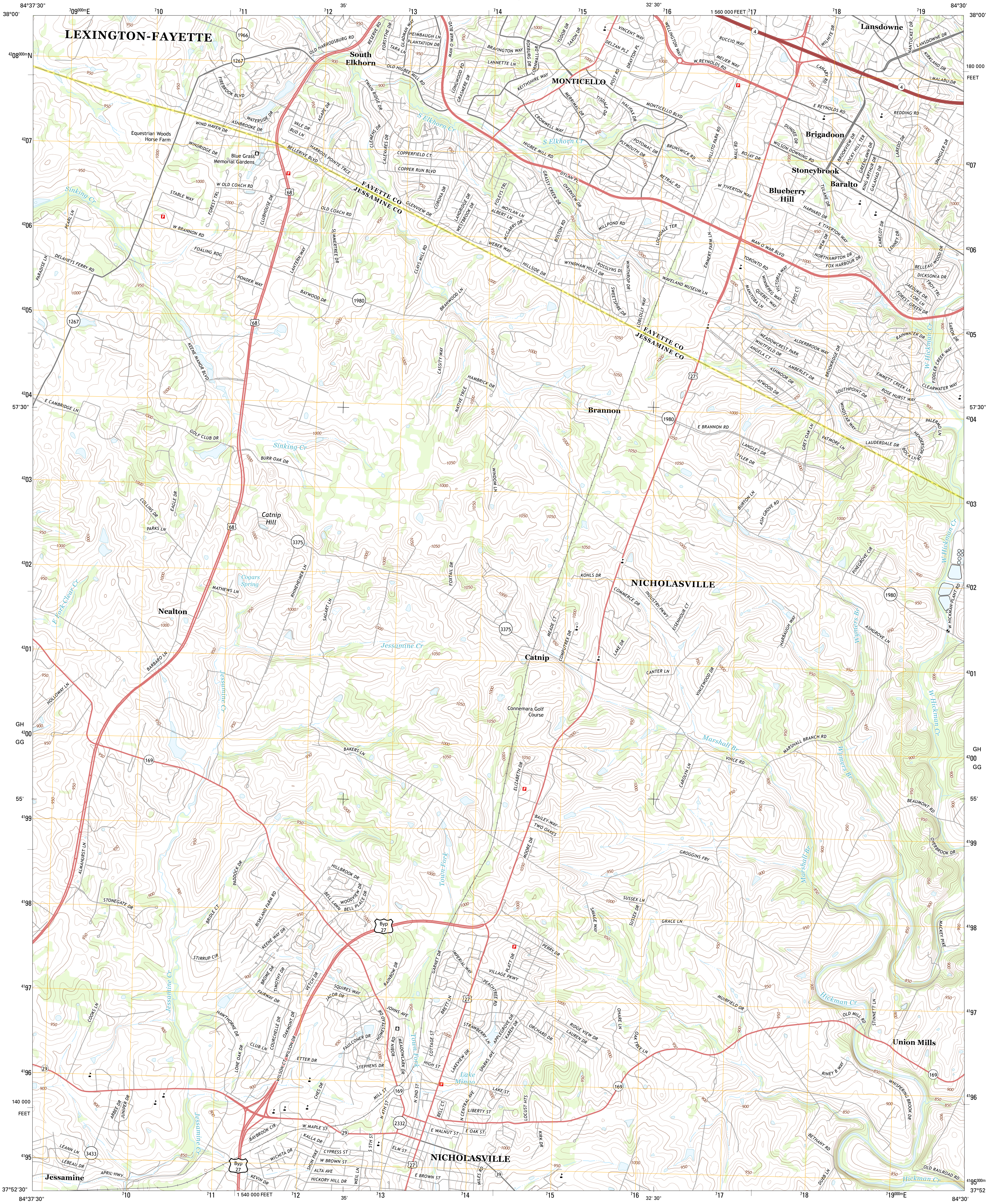
84°37'30"
38°00'
709000mE
710
711
712
35'
713
714
715
32' 30"
716
1 560 000 FEET
717
718
719
84°30'
38°00'
4208000mN
180 000
FEET
4207
4206
4205
4204
57'30"
4203
4202
4201
GH
4200
GG
55'
4199
4198
4197
4196
140 000
FEET
4195000mN
37°52'30"
84°37'30"
1 540 000 FEET
719000mE
LEXINGTON-FAYETTE
South Elkhorn
MONTICELLO
Lansdowne
Brigadoon
Stoneybrook
Baralto
Blueberry Hill
Equestrian Woods Horse Farm
Blue Grass Memorial Gardens
FAYETTE CO
JESSAMINE CO
Brannon
Catnip Hill
Cogars Spring
Nealton
NICHOLASVILLE
Catnip
Connemara Golf Course
Union Mills
Jessamine
NICHOLASVILLE
Lake Mingo
S Elkhorn Cr
Sinking Cr
E Fork Clear Cr
Jessamine Cr
Town Fork
Marshall Br
Wymers Br
W Hickman Cr
Hickman Cr
OLD HARRODSBURG RD
RESERVE RD
FORSYTHE DR
GLADMAN WAY
HEIMBAUGH LN
PLANTATION DR
TARA LN
MAN O WAR BLVD
OLD HIGBEE MILL RD
BRAVINGTON WAY
LANNETTE LN
ROXBURG DR
CORNWALL DR
TUDOR DR
SAXON DR
VINCENT WAY
DELZAN PLZ
DRAYTON PL
WELLINGTON WAY
RUCCIO WAY
MEIJER WAY
W REYNOLDS RD
WILHITE DR
NANTUCKET DR
LANSDOWNE DR
KIRKLAND DR
CANARY RD
MALABU DR
FIREBROOK BLVD
TWAIN RIDGE DR
LONGWOOD RD
GRASMERE DR
KEITHSHIRE WAY
POST RD
MERRIMAC DR
TISDALE DR
HALIFAX DR
MONTICELLO BLVD
E REYNOLDS RD
REDDING RD
WATERSIDE DR
AGAPE DR
WIND HAVEN DR
ASHBROOKE DR
VALE DR
BUD LN
CLEMENS DR
CROMWELL WAY
HIGBEE MILL RD
POTOMAC DR
PLYMOUTH DR
BRUNSWICK RD
SHILLITO PARK RD
MALL RD
ROJAY DR
DUNDEE DR
WILSON DOWNING RD
BROOKVIEW DR
ROCKY HILL TER
GREENLAWN DR
LAREDO DR
SPANGLER DR
WINDRIDGE DR
BELLERIVE BLVD
HARRODS POINTE TRCE
CALEVARES DR
COPPERFIELD CT
COPPER RUN BLVD
DYLAN PL
OVERVIEW DR
GRASSY CREEK DR
RETRAC RD
W TIVERTON WAY
KING ARTHUR DR
GALAHAD DR
TULANE DR
HARVARD DR
W OLD COACH RD
STABLE WAY
FOREST TRL
CLUBHOUSE DR
OLD COACH RD
GLENVIEW DR
CORONA DR
LANDRIDGE DR
WESTBROOK DR
FOLEYS TRL
MOYLAN LN
ALBERT LN
MCGARRY DR
BOSTON RD
MILLPOND RD
LOCHDALE TER
EMMERT FARM LN
E TIVERTON WAY
CAMELOT DR
LENNEY DR
WEM DR
NORTHAMPTON DR
FOX HARBOUR DR
PEARL LN
W BRANNON RD
FOALING RDG
SUMMERTREE DR
LANTERN WAY
CLAYS MILL RD
WEBER WAY
HILLSIDE DR
WYNDHAM HILLS DR
ROSSLYNS DL
WINTHROP DR
MAN O WAR BLVD
TORONTO RD
VICTORIA WAY
WINNEPEG WAY
QUEBEC WAY
MANITOBA LN
EXPO CT
BELLEAU WOOD DR
DICKSONIA DR
TROY TRL
JAEDUKE DR
LORI LN
FOREST GREEN DR
PARADISE LN
DELANEYS FERRY RD
PONDER WAY
BAYWOOD DR
BRANWOOD LN
SWEETSPIRE DR
LOBLOLLY WAY
WAVELAND MUSEUM LN
MEADOWCREST PARK
WHITFIELD DR
ANGELA CT
ALDERBROOK WAY
BROOKRIDGE DR
AMBERLEY DR
ASHMOOR DR
ATWOOD DR
RAINWATER DR
SARON DR
FIDDLER CREEK WAY
EMMETT CREEK LN
CLEARWATER WAY
SOUTHPOINT DR
ROSE HURST WAY
KEENE MANOR BLVD
CASSITY WAY
HAMBRICK DR
NATIVE TRCE
E CAMBRIDGE LN
E BRANNON RD
LANGLEY DR
TYLER DR
GREY OAK LN
PATMORE LN
WINDSTAR WAY
LAUDERDALE DR
PALERMO LN
HENDERSON DR
BOCA LN
GOLF CLUB DR
BURR OAK DR
WINDOM LN
BURTON LN
ASH GROVE RD
PINEGROVE CIR
COLLINS DR
EAGLE DR
PARKS LN
RHINEHEIMER LN
FOXTAIL DR
KOHLS DR
COMMERCE DR
INDUSTRY PKWY
EISENHOUR CT
MATHEWS LN
SAGART LN
MEADE CT
COMPUTREX DR
LAKE DR
HARBAUGH WAY
ASHGROVE LN
W HICKMAN PLANT RD
BARBARO LN
CANTER LN
VINCEWOOD DR
HOLLOWAY LN
BAKERS LN
MARSHALL BRANCH RD
VINCE RD
CAROLYN LN
ELIZABETH DR
BAILEY WAY
TWO OAKES
BEAUMONT RD
MOORE DR
GROGGINS FRY
OVERBROOK DR
ALMAHURST LN
PADDOCK DR
HILLBROOK DR
WOODVIEW DR
BELL LAWN
BELL PLACE DR
STONEGATE DR
BRIDLE CT
RISKLAND FARM RD
KEENE WAY DR
SUSSEX LN
SUSSEX DR
SAVAGE WAY
GRACE LN
MACKEY PIKE
STIRRUP CIR
BROME DR
TIMOTHY DR
VETCH DR
SQUIRES WAY
JACOB DR
RAINBOW DR
GARNET DR
IMPERIAL WAY
VILLAGE PKWY
PLATT DR
PERRY DR
PEACHTREE RD
FAIRWAY DR
HAWTHORNE DR
COURCHELLE DR
OAKMONT DR
JOHNS AVE
HOMESTEAD DR
BRETT LN
STRAWBERRY LN
APPLEGROVE DR
KAREN DR
ORCHARD DR
RIDGE VIEW DR
LAUREN DR
OHARE LN
OAK TREE LN
MUIRFIELD DR
OLD MILL RD
STINNETT LN
COOKS LN
LONE OAK DR
CLUB LN
WILSON DR
WILSON CT
FAULCONER DR
ETTER DR
STEPHENS DR
ROBIN RD
MEADOWLARK DR
COTTAGE ST
HIGH ST
LAKEVIEW DR
SPARKS AVE
LAKE ST
LOCUST HTS
RINEY B WAY
WHISPERING BROOK DR
ARBEE DR
JUNIPER DR
CHES DR
MILL ST
N 4TH ST
N 2ND ST
BELL CT
N CENTRAL AVE
LIBERTY ST
BAYBROOK CIR
W MAPLE ST
KALLA DR
E WALNUT ST
E OAK ST
KIRK DR
BETHANY RD
LEANN LN
LEBEAU DR
APRIL HWY
WICHITA DR
CYPRESS ST
W BROWN ST
SHUN PIKE
ALTA AVE
HICKORY HILL DR
WEIL LN
S 5TH ST
ELM ST
E BROWN ST
MILES RD
KEVIN DR
DUBB LN
OLD RAILROAD RD
4
1966
1267
68
1980
27
3375
169
Byp 27
23
29
2332
3433
39
900
950
1000
1050
850

Produced by the United States Geological Survey
North American Datum of 1983 (NAD83)
World Geodetic System of 1984 (WGS84). Projection and
1 000-meter grid: Universal Transverse Mercator, Zone 16S
10 000-foot ticks: Kentucky Coordinate System of 1983 (north zone)

Imagery..NAIP, June 2012
Roads..©2006-2012 TomTom
Names..GNIS, 2012
Hydrography....................National Hydrography Dataset, 2012
Contours..........................National Elevation Dataset, 2002
Boundaries...................Census, IBWC, IBC, USGS, 1972 - 2012

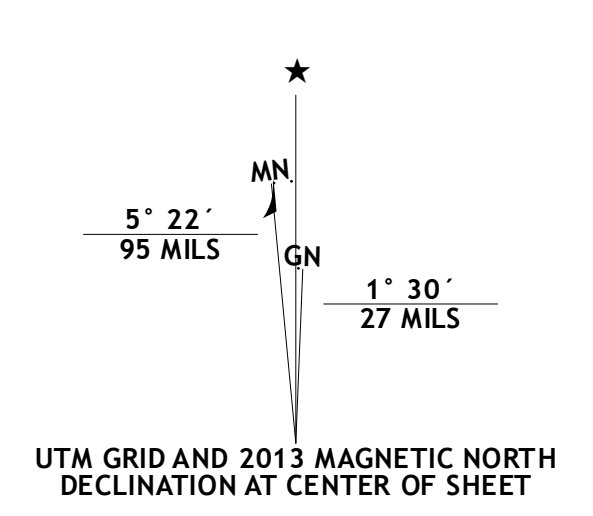
★
MN
GN
5° 22´
95 MILS
1° 30´
27 MILS

UTM GRID AND 2013 MAGNETIC NORTH DECLINATION AT CENTER OF SHEET

U.S. National Grid
100,000-m Square ID
GH / GG 4200
Grid Zone Designation 16S

SCALE 1:24 000

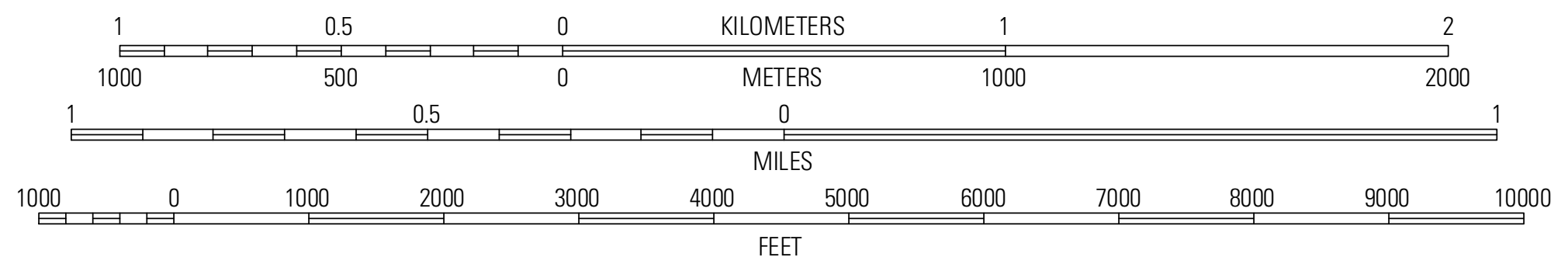
1
0.5
0
1
2
KILOMETERS
1000
500
0
1000
2000
METERS
1
0.5
0
1
MILES
1000
0
1000
2000
3000
4000
5000
6000
7000
8000
9000
10000
FEET

CONTOUR INTERVAL 10 FEET
NORTH AMERICAN VERTICAL DATUM OF 1988

This map was produced to conform with the
National Geospatial Program US Topo Product Standard, 2011.
A metadata file associated with this product is draft version 0.6.11

QUADRANGLE LOCATION

Versailles	Lexington West	Lexington East
Keene	Nicholasville	Coletown
Wilmore	Little Hickman	Valley View

ADJOINING 7.5' QUADRANGLES

ROAD CLASSIFICATION

Expressway	▬	Local Connector	▬
Secondary Hwy	▬	Local Road	▬
Ramp	▬	4WD	- - -

Interstate Route US Route State Route

NICHOLASVILLE, KY
2013