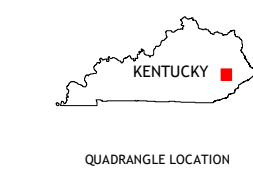
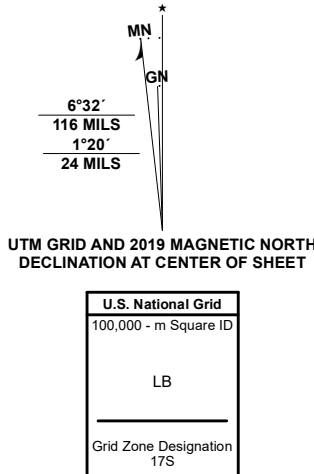


Produced by the United States Geological Survey

North American Datum of 1983 (NAD83) World Geodetic System of 1984 (WGS84) Projection and 1 000-meter grid/Universal Transverse Mercator, Zone 17S This map is not a legal document. Boundaries may be generalized for this map scale. Private lands within government reservations may not be shown. Obtain permission before entering private lands.

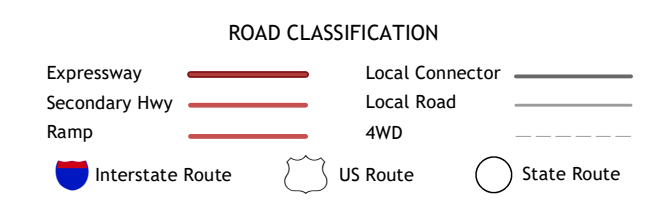
Imagery: U.S. NAIP, June 2020 - June 2020 U.S. Census Bureau, 2016 GNS, 1979 - 2022 Hydrography: National Hydrography Dataset, 1999 - 2022 Contours: National Elevation Dataset, 2002 Boundaries: Multiple sources; see metadata file 2019 - 2021 Wetlands: FWS National Wetlands Inventory 1983



ADJOINING QUADRANGLES

1	2	3
4	5	6
7	8	9

- 1 Quicksand
- 2 Gauge
- 3 Tiptop
- 4 Haddix
- 5 Vest
- 6 Krypton
- 7 Hazard North
- 8 Carrie



NOBLE, KY 2022

