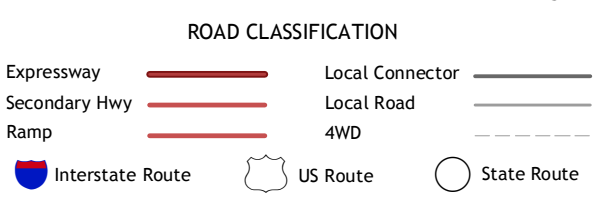
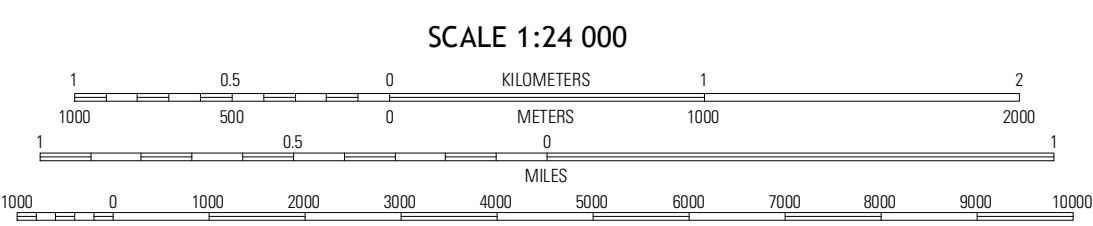
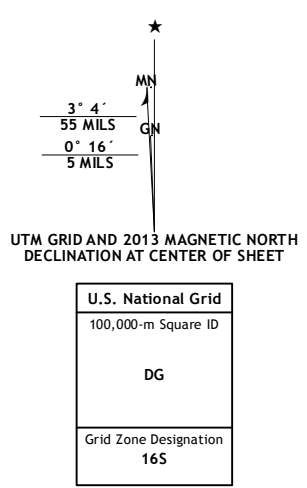


Produced by the United States Geological Survey  
North American Datum of 1983 (NAD83)  
World Geodetic System of 1984 (WGS84). Projection and  
1 000-foot ticks: Kentucky Coordinate System of 1983 (south  
zone)



Madisonville	Madisonville	Millport
West	East	
Saint Charles	Nortonville	Oranah
Dawson Springs SE	Crofton	Hales Mill

CONTOUR INTERVAL 10 FEET  
NORTH AMERICAN VERTICAL DATUM OF 1988

This map was produced to conform with the  
National Geospatial Program US Topo Product Standard, 2011.  
A metadata file associated with this product is draft version 0.6.11

**NORTONVILLE, KY**  
2013

ADJOINING 7.5' QUADRANGLES