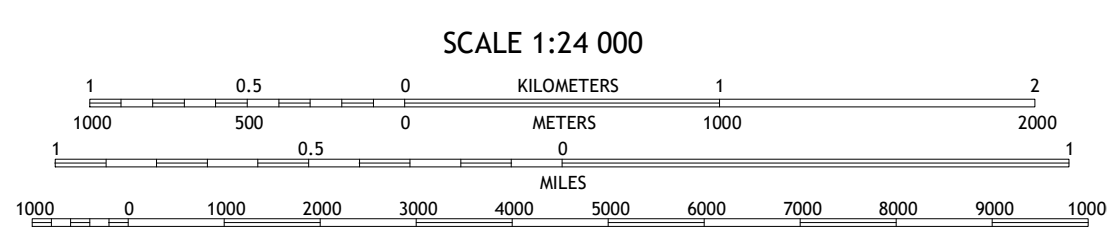



Produced by the United States Geological Survey

North American Datum of 1983 (NAD83) World Geodetic System of 1984 (WGS84) Projection and 1 000-meter grid/Universal Transverse Mercator, Zone 16S

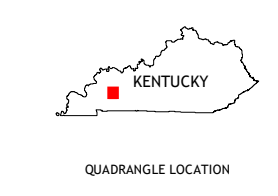
This map is not a legal document. Boundaries may be generalized for this map scale. Private lands within government reservations may not be shown. Obtain permission before entering private lands.

Imagery: U.S. NAIP, May 2020 - May 2020 U.S. Census Bureau, 2015 - 2016 Names: GNS, 1979 - 2022 Hydrography: National Hydrography Dataset, 2001 - 2022 Contours: National Elevation Dataset, 2021 Boundaries: Multiple sources; see metadata file 2019 - 2021 Wetlands: FWS National Wetlands Inventory 1981 - 1982



CONTOUR INTERVAL 10 FEET NORTH AMERICAN VERTICAL DATUM OF 1988

This map was produced to conform with the National Geospatial Program US Topo Product Standard.



QUADRANGLE LOCATION

Table of adjoining quadrangles with grid numbers 1-9 and names like Madisonville West, Millport, Saint Charles, etc.

