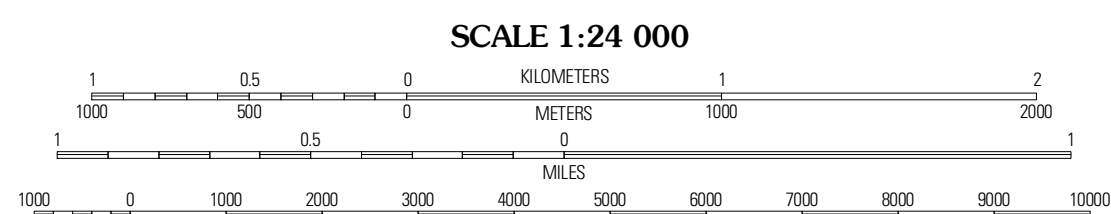
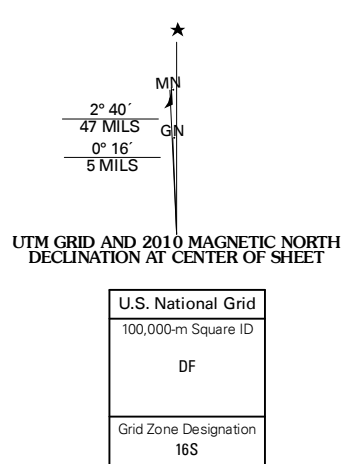




Produced by the United States Geological Survey
North American Datum of 1983 (NAD83)
World Geodetic System of 1984 (WGS84). Projection and
1 000-meter grid; Universal Transverse Mercator, Zone 16S
10 000-foot ticks; Kentucky Coordinate System of 1983
(south zone) and Tennessee Coordinate System of 1983

Imagery:.....NAP, June 2008
Roads:.....US Census Bureau TIGER data
with limited USGS updates, 2004 - 2008
Names:.....GNIS, 2008
Hydrography:.....National Hydrography Dataset, 2008
Contours:.....National Elevation Dataset, 2002



CONTOUR INTERVAL 10 FEET

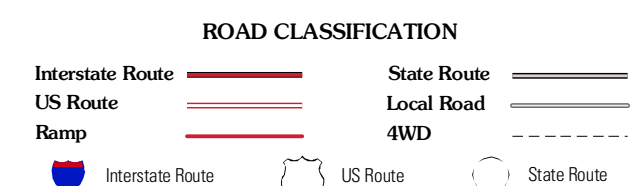
This map was produced to conform with version 0.5.10 of the
draft USGS Standards for 7.5-Minute Quadrangle Maps.
A metadata file associated with this product is also draft version 0.5.10



QUADRANGLE LOCATION

Church Hill	Hopkinsville	Pembroke
Herndon	Oak Grove	Trenton
Woodlawn	New Providence	Clarksville

ADJOINING 7.5' QUADRANGLES



OAK GROVE, KY-TN
2010