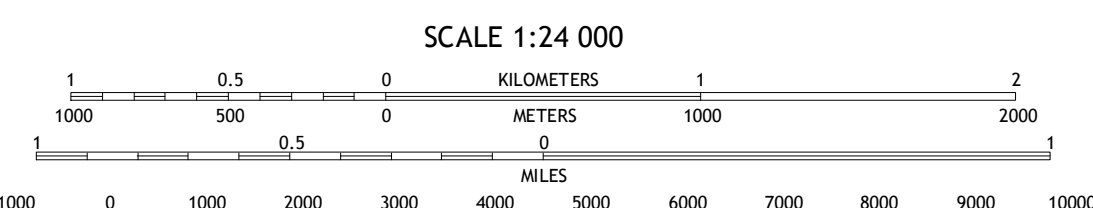
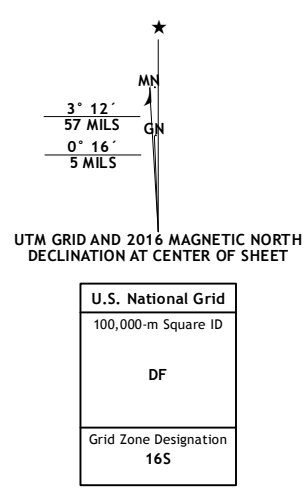




Produced by the United States Geological Survey... This map is not a legal document...



CONTOUR INTERVAL 10 FEET NORTH AMERICAN VERTICAL DATUM OF 1988

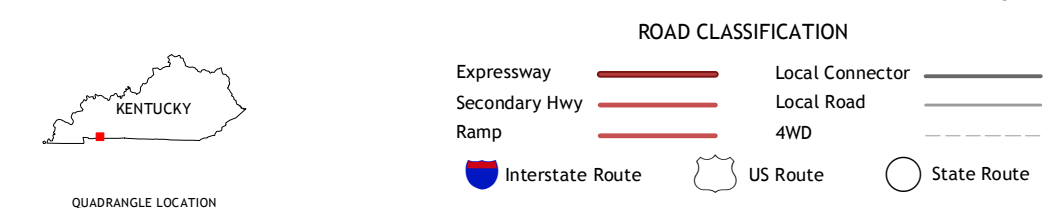


Table with 8 columns and 2 rows showing adjacent quadrangles and their names.

OAK GROVE, KY-TN 2016

