U.S. DEPARTMENT OF THE INTERIOR
U. S. GEOLOGICAL SURVEY

OFFUTT QUADRANGLE
KENTUCKY
7.5-MINUTE SERIES

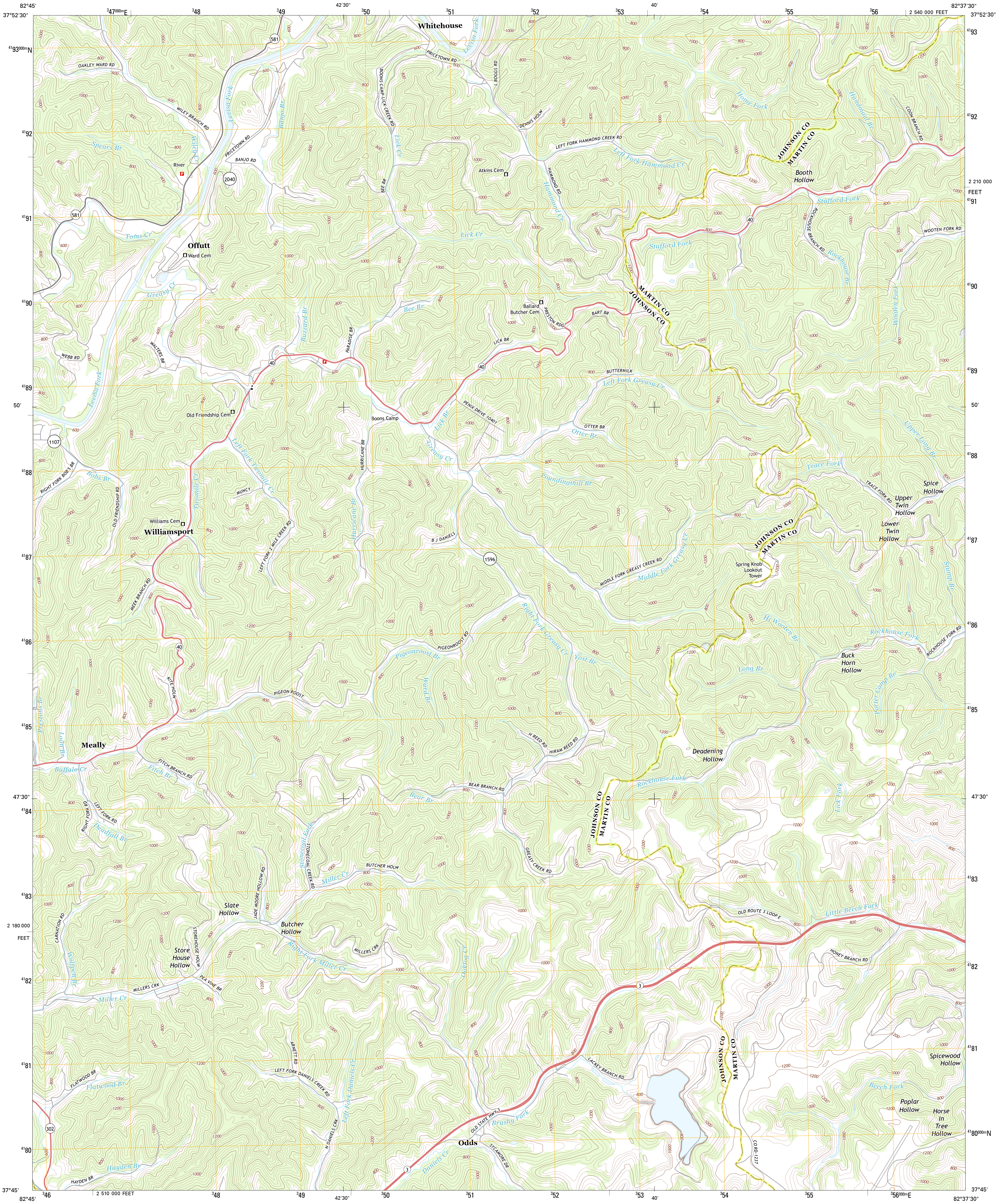
82°45'
37°52'30"
347000mE
348
349
42'30"
350
351
352
353
40'
354
355
356
2 540 000 FEET
82°37'30"
37°52'30"
4193000mN
4192
4191
4190
4189
50'
4188
4187
4186
4185
47'30"
4184
4183
4182
4181
4180000mN
2 210 000 FEET
2 180 000 FEET
37°45'
82°45'
346
2 510 000 FEET
356000mE
Whitehouse
Levisa Fork
PRICETOWN RD
L BOGGS RD
BOONS CAMP LICK CREEK RD
OAKLEY WARD RD
WILEY BRANCH RD
Banjo Br
Wiley Cr
Spears Br
River
BANJO RD
581
2040
Atkins Cem
DENNIS HOLW
LEFT FORK HAMMOND CREEK RD
Left Fork Hammond Cr
HAMMOND RD
Hammond Cr
Home Fork
Handnaul Br
COON BRANCH RD
JOHNSON CO
MARTIN CO
Booth Hollow
Stafford Fork
ROCKHOUSE BRANCH RD
Rockhouse Br
WOOTEN FORK RD
Wooten Fork
Toms Cr
Offutt
Ward Cem
Lick Cr
BEE BR
Greasy Cr
Bee Br
Buzzard Br
PARADISE BR
Ballard Butcher Cem
PRESTON RDG
BART BR
LICK BR
40
WEBB RD
WALTERS BR
Old Friendship Cem
Boons Camp
PENIX DRIVE 10401
Lick Br
BUTTERMILK
Left Fork Greasy Cr
OTTER BR
Otter Br
Upper Long Br
1107
RIGHT FORK BOB'S BR
Bobs Br
OLD FRIENDSHIP RD
Twomile Cr
Left Fork Twomile Cr
MUNCY
HURRICANE BR
Hurricane Br
Poundingmill Br
Trace Fork
TRACE FORK RD
Spice Hollow
Upper Twin Hollow
Lower Twin Hollow
Williams Cem
Williamsport
LEFT FORK 2 MILE CREEK RD
B J DANIELS
1596
MIDDLE FORK GREASY CREEK RD
Middle Fork Greasy Cr
Spring Knob Lookout Tower
Stump Br
MEEK BRANCH RD
Right Fork Greasy Cr
PIGEONROOST RD
Pigeonroost Br
Hi Wooten Br
Rockhouse Fork
ROCKHOUSE FORK RD
KITE HOLW
Ward Br
Yost Br
Long Br
Buck Horn Hollow
Porter Camp Br
PIGEON ROOST
Prestons Br
Loon Br
Mealy
H REED RD
HIRAM REED RD
Deadening Hollow
Buffalo Cr
FITCH BRANCH RD
Fitch Br
BEAR BRANCH RD
Bear Br
Lick Fork
RIGHT FORK RD
LEFT FORK RD
Deadfall Br
Stonecoal Fork
STONECOAL CREEK RD
BUTCHER HOLW
Miller Cr
GREASY CREEK RD
CARNATION RD
Slate Hollow
JADE MOORE HOLLOW RD
Butcher Hollow
OLD ROUTE 3 LOOP E
Little Beech Fork
Wolfpen Br
STOREHOUSE HOLW
Store House Hollow
Right Fork Miller Cr
MILLERS CRK
Oaklog Cr
HONEY BRANCH RD
PEA VINE BR
3
ARNETT RD
LEFT FORK DANIELS CREEK RD
Left Fork Daniels Cr
LACKEY BRANCH RD
Spicewood Hollow
FLATWOOD BR
Flatwood Br
Beech Fork
Poplar Hollow
Horse In Tree Hollow
302
OLD STATE HWY 3
Brushy Fork
Odds
N DANIELS CRK
SYCAMORE DR
CO RD 1237
Daniels Cr
Hayden Br
HAYDEN BR
600
800
1000
1200

Produced by the United States Geological Survey
North American Datum of 1983 (NAD83)
World Geodetic System of 1984 (WGS84). Projection and
1 000-meter grid: Universal Transverse Mercator, Zone 17S
10 000-foot ticks: Kentucky Coordinate System of 1983 (south zone)

Imagery..NAIP, July 2012
Roads...©2006-2012 TomTom
Names...GNIS, 2012
Hydrography....................National Hydrography Dataset, 2012
Contours...........................National Elevation Dataset, 2002
Boundaries...................Census, IBWC, IBC, USGS, 1972 - 2012

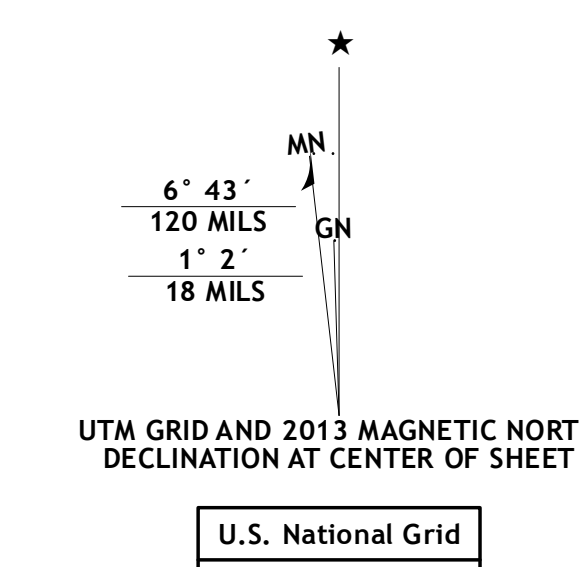
MN
GN
6° 43´
120 MILS
1° 2´
18 MILS

UTM GRID AND 2013 MAGNETIC NORTH DECLINATION AT CENTER OF SHEET

U.S. National Grid
100,000-m Square ID
LB
Grid Zone Designation
17S

SCALE 1:24 000

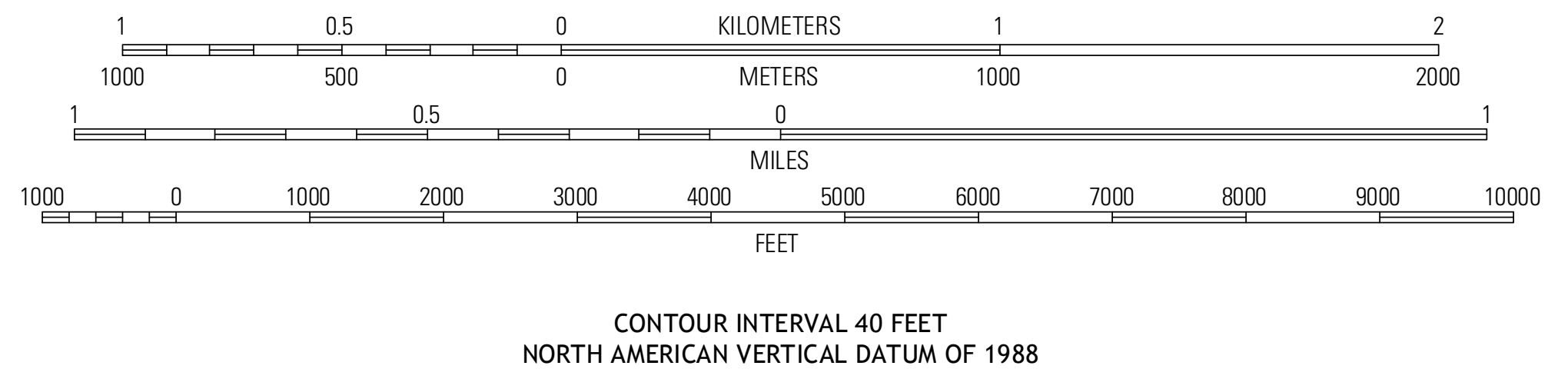
KILOMETERS
1
0.5
0
1
2
METERS
1000
500
0
1000
2000
MILES
1
0.5
0
1
FEET
1000
0
1000
2000
3000
4000
5000
6000
7000
8000
9000
10000

CONTOUR INTERVAL 40 FEET
NORTH AMERICAN VERTICAL DATUM OF 1988

This map was produced to conform with the
National Geospatial Program US Topo Product Standard, 2011.
A metadata file associated with this product is draft version 0.6.8

QUADRANGLE LOCATION

Sitka	Richardson	Milo
Paintsville	Offutt	Inez
Prestonsburg	Lancer	Thomas

ADJOINING 7.5' QUADRANGLES

ROAD CLASSIFICATION

Expressway	▬	Local Connector	▬
Secondary Hwy	▬	Local Road	▬
Ramp	▬	4WD	- - -

Interstate Route   US Route   State Route

OFFUTT, KY
2013