

Produced by the United States Geological Survey

North American Datum of 1983 (NAD83) World Geodetic System of 1984 (WGS84) Projection and 1 000-meter grid/Universal Transverse Mercator, Zone 17S This map is not a legal document. Boundaries may be generalized for this map scale. Private lands within government reservations may not be shown. Obtain permission before entering private lands.

Metadata table listing sources for Imagery, Names, Hydrography, Contours, Boundaries, and Wetlands.

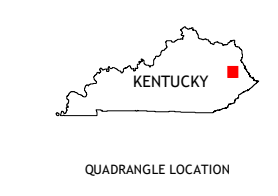
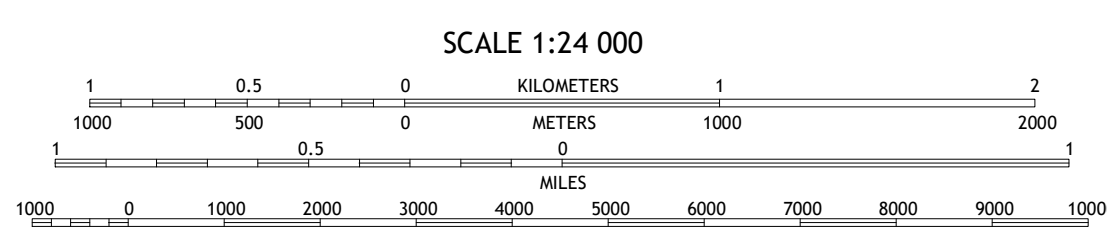
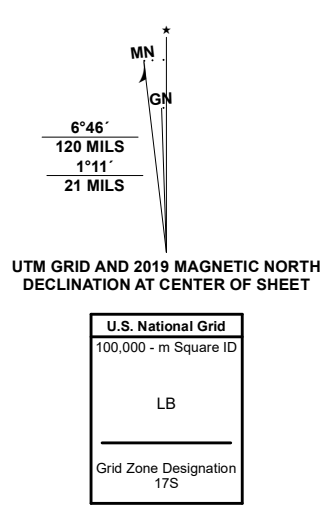


Table of adjoining quadrangles with their respective names and numbers.

