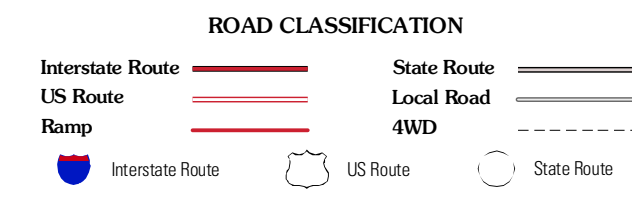
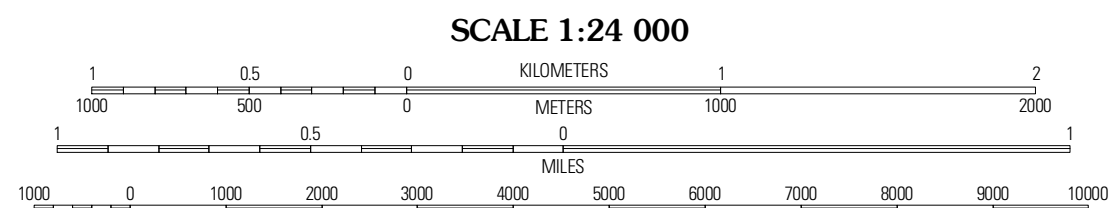
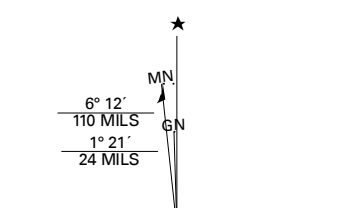




Produced by the United States Geological Survey
North American Datum of 1983 (NAD83)
World Geodetic System of 1984 (WGS84) Projection and
1 000-meter grid. Universal Transverse Mercator, Zone 17S
10 000-foot ticks: Kentucky Coordinate System of 1983
(north zone)



QUADRANGLE LOCATION

Head of Grassy	Wesleyville	Tygart's Valley
Soldier	Olive Hill	Grain
Haldeman	Ault	Brin

ADJOINING 7.5' QUADRANGLES

Imagery.....NAIP, July 2008
Roads.....US Census Bureau TIGER data with limited USGS updates, 2004 - 2005
Names.....GNIS, 2008
Hydrography.....National Hydrography Dataset, 2008
Contours.....National Elevation Dataset, 2002

U.S. National Grid

100,000m Square ID
LC
Grid Zone Designation
17S

This map was produced to conform with version 0.5.10 of the draft USGS Standards for 7.5-Minute Quadrangle Maps. A metadata file associated with this product is also draft version 0.5.10