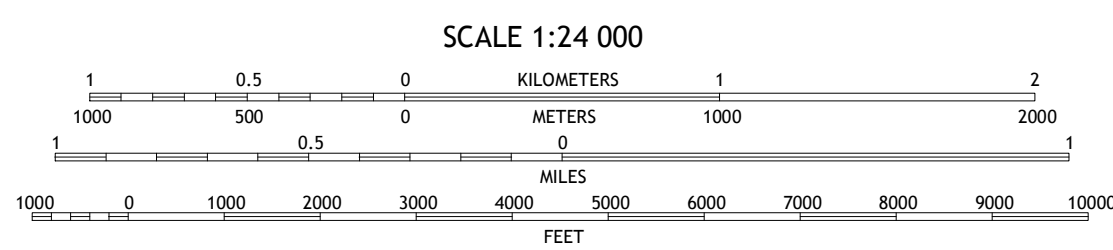

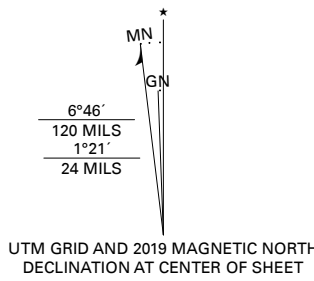


Produced by the United States Geological Survey

North American Datum of 1983 (NAD83) World Geodetic System of 1984 (WGS84) Projection and 1 000-meter grid/Universal Transverse Mercator, Zone 17S

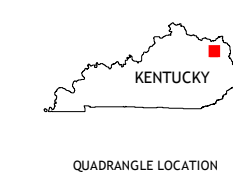
This map is not a legal document. Boundaries may be generalized for this map scale. Private lands within government reservations may not be shown. Obtain permission before entering private lands.

Imagery: NAIP, May 2016 - September 2016 Roads: U.S. Census Bureau, 2016 Names: GNS, 1979-2019 Hydrography: National Hydrography Dataset, 2002 Contours: National Elevation Dataset, 2002 Boundaries: Multiple sources; see metadata file 2017-2018 Wetlands: FWS National Wetlands Inventory 1982



SCALE 1:24 000 CONTOUR INTERVAL 20 FEET NORTH AMERICAN VERTICAL DATUM OF 1988

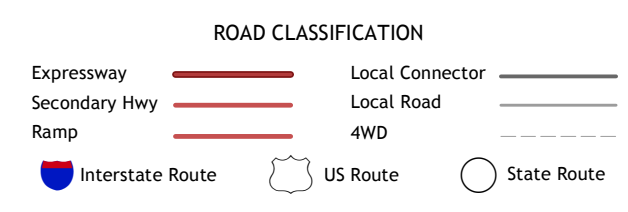
This map was produced to conform with the National Geospatial Program US Topo Product Standard, 2011. A metadata file associated with this product is draft version 0.6.18



QUADRANGLE LOCATION

Table with 3 columns and 3 rows showing adjacent quadrangles: 1, 2, 3; 4, 5; 6, 7, 8

- 1 Head of Grassy 2 Wesleyville 3 Tygarts Valley 4 Saldier 5 Grahn 6 Haldeman 7 Ault 8 Bruin



NSA REF. NO. USGS X 2.4 K 3 1 4 B