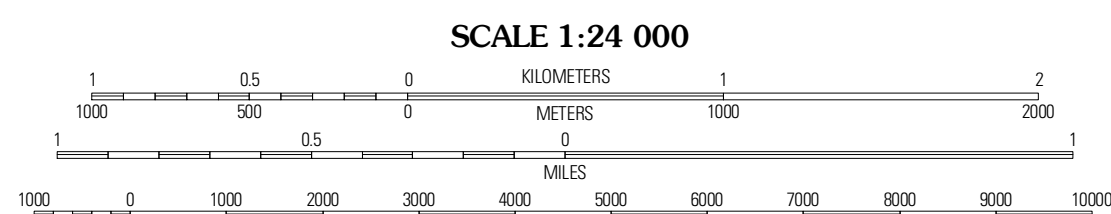
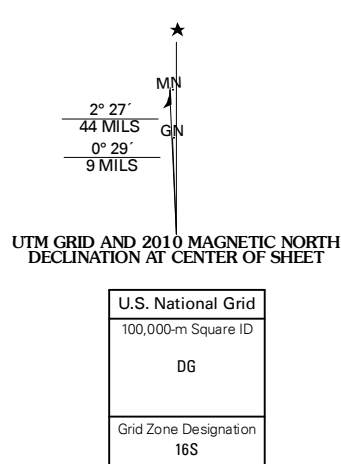




Produced by the United States Geological Survey
North American Datum of 1983 (NAD83)
World Geodetic System of 1984 (WGS84) Projection and
1 000-meter grid; Universal Transverse Mercator, Zone 16S
10 000-foot ticks; Kentucky Coordinate System of 1983
(south zone)

Imagery: N/AIP, July 2008
Roads: US Census Bureau TIGER data with limited USGS updates, 2004 - 2005
Names: GNIS, 2008
Hydrography: National Hydrography Dataset, 2008
Contours: National Elevation Dataset, 2002



SCALE 1:24 000

CONTOUR INTERVAL 10 FEET

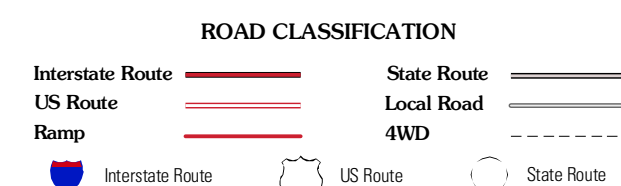
This map was produced to conform with version 0.5.10 of the draft USGS Standards for 7.5-Minute Quadrangle Maps. A metadata file associated with this product is also draft version 0.5.10



QUADRANGLE LOCATION

Study Area	Dalton	Colltown
Crider	Olney	Danson Springs
Princeton West	Princeton East	Danson Springs SW

ADJOINING 7.5 QUADRANGLES



OLNEY, KY
2010