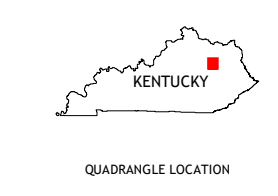
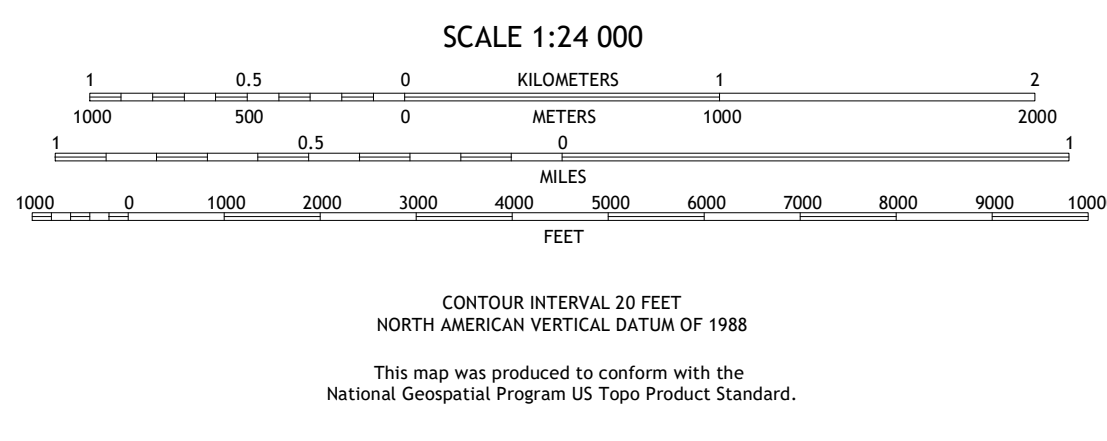
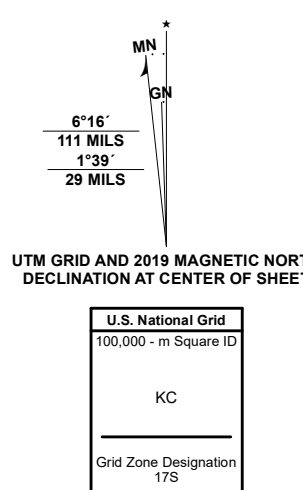


Produced by the United States Geological Survey  
North American Datum of 1983 (NAD83)  
World Geodetic System of 1984 (WGS84). Projection and  
1,000-meter grid: Universal Transverse Mercator, Zone 17S  
This map is not a legal document. Boundaries may be  
generalized for this map scale. Private lands within government  
reservations may not be shown. Obtain permission before  
entering private lands.

Imagery: .....N.A.I.P., June 2020 - June 2020  
Roads: .....U.S. Census Bureau, 2016  
Roads within US Forest Service Lands: .....FS Topo Data  
with limited Forest Service updates, Not Available  
Names: .....GNS, 1979 - 2022  
Hydrography: .....National Hydrography Dataset, 2002 - 2022  
Contours: .....National Elevation Dataset, 2002  
Boundaries: .....Multiple sources; see metadata file 2017 - 2021  
Wetlands: .....FWS National Wetlands Inventory 1983 - 1985



1	2	3
4	5	6
7	8	

ADJOINING QUADRANGLES

- Owingsville
- Colfax
- Farmers
- Prescott
- Salt Lick
- Means
- Frenchburg
- Scranton

**ROAD CLASSIFICATION**

- Expressway
- Secondary Hwy
- Ramp
- FS Primary Route
- Local Connector
- Local Road
- 4WD
- FS Passenger Route
- FS High Clearance Route
- State Route
- Clearance Route

Check with local Forest Service unit  
for current travel conditions and restrictions.

**OLYMPIA, KY**  
2022

