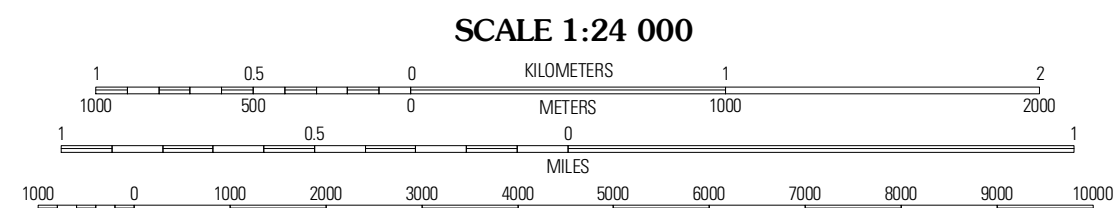



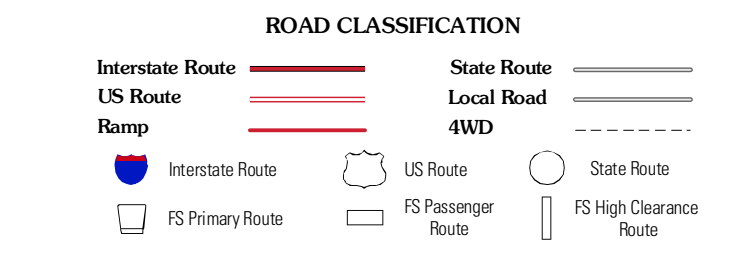


Produced by the United States Geological Survey North American Datum of 1983 (NAD83) World Geodetic System of 1984 (WGS84). Projection and 1 000-meter grid: Universal Transverse Mercator, Zone 17S 10 000-foot ticks: Kentucky Coordinate System of 1983 (south zone)

Imagery: NADP, August 2008 - October 2008  
Roads: US Census Bureau TIGER data with limited USGS updates, 2004  
Roads within US Forest Service Lands: FSTopo Data with limited Forest Service updates, 2009  
Names: National Geographic Names, 2009  
Hydrography: National Hydrography Dataset, 2008  
Contours: National Elevation Dataset, 2002



CONTOUR INTERVAL 20 FEET NORTH AMERICAN VERTICAL DATUM OF 1988 This map was produced to conform with version 0.5.10 of the draft USGS Standards for 7.5-Minute Quadrangle Maps. A metadata file associated with this product is draft version 0.5.12



QUADRANGLE LOCATION

Sturgeon	Booneville	Cowcreek
Malden	Oneida	Mistletoe
Manchester	Barcreek	Big Creek

ADJOINING 7.5 QUADRANGLES

Check with local Forest Service unit for current travel conditions and restrictions.

ONEIDA, KY 2011