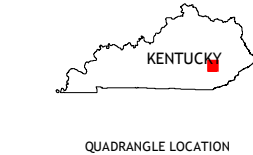
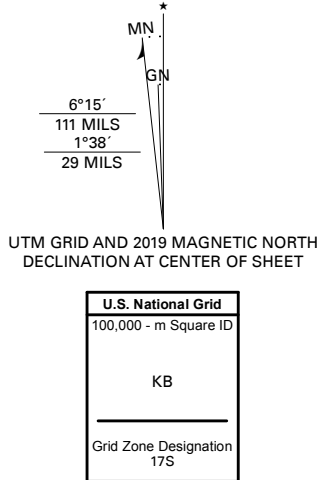


Produced by the United States Geological Survey

North American Datum of 1983 (NAD83)
World Geodetic System of 1984 (WGS84). Projection and
1 000-meter grid/Universal Transverse Mercator, Zone 17S
This map is not a legal document. Boundaries may be
generalized for this map scale. Private lands within government
reservations may not be shown. Obtain permission before
entering private lands.

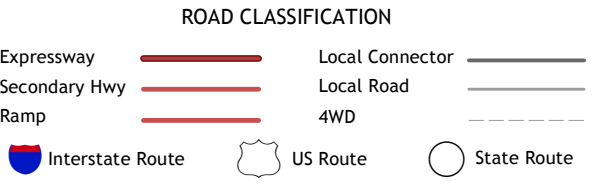
Imagery.....NAIP, May 2016 - September 2016
Roads.....U.S. Census Bureau, Not Available
Names.....GNL, 1979 - 2019
Hydrography.....National Hydrography Dataset, 1999 - 2019
Contours.....National Elevation Dataset, 2002
Boundaries.....Multiple sources; see metadata file 2017 - 2018
Wetlands.....FWS National Wetlands Inventory 1984



1	2	3
4	5	6
7	8	9

ADJOINING QUADRANGLES

- 1 Sturgeon
- 2 Booneville
- 3 Cowcreek
- 4 Waulden
- 5 Mistletop
- 6 Manchester
- 7 Barcreek
- 8 Big Creek



ONEIDA, KY
2019

