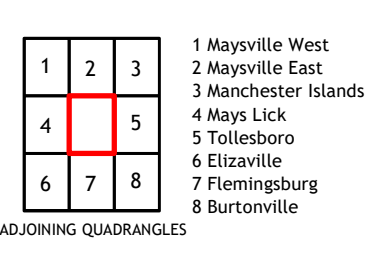
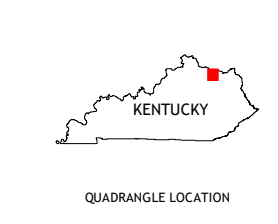
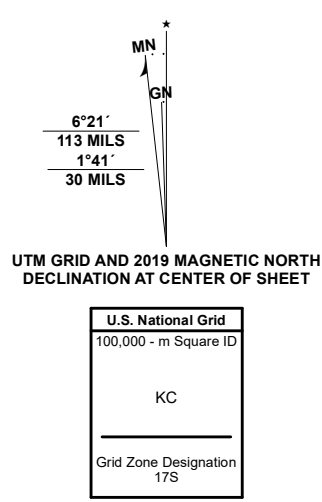




Produced by the United States Geological Survey  
North American Datum of 1983 (NAD83)  
World Geodetic System of 1984 (WGS84) Projection and  
1 000-meter grid/Universal Transverse Mercator, Zone 17S  
This map is not a legal document. Boundaries may be  
generalized for this map scale. Private lands within government  
reservations may not be shown. Obtain permission before  
entering private lands.

Imagery.....NAIP, June 2020 - June 2020  
Roads.....U.S. Census Bureau, 2016 - 2016  
Names.....GNIS, 1979 - 2022  
Hydrography.....National Hydrography Dataset, 2022  
Contours.....National Elevation Dataset, 2022  
Boundaries.....Multiple sources; see metadata file 2019 - 2021  
Wetlands.....FWS National Wetlands Inventory 1984 - 1985



1 Maysville West  
2 Maysville East  
3 Manchester Islands  
4 Mays Lick  
5 Tolleboro  
6 Elizaville  
7 Flemingsburg  
8 Burtonville

**ORANGEBURG, KY**  
2022

