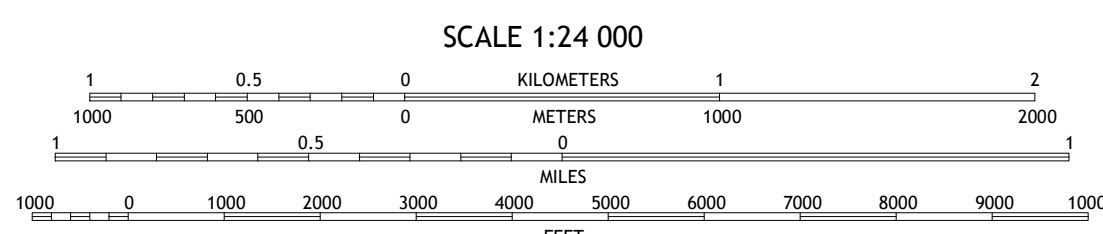
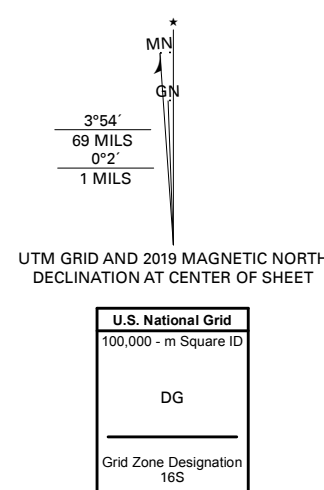
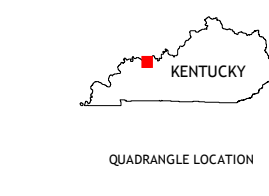


Produced by the United States Geological Survey

North American Datum of 1983 (NAD83)
World Geodetic System of 1984 (WGS84). Projection and
1 000-meter grid/Universal Transverse Mercator, Zone 16S
This map is not a legal document. Boundaries may be
generalized for this map scale. Private lands within government
reservations may not be shown. Obtain permission before
entering private lands.
Imagery.....NAIP, May 2016 - September 2016
Roads.....U.S. Census Bureau, 2015 2016
Names.....GNIS, 1979 - 2018
Hydrography.....National Hydrography Dataset, 2002 - 2019
Contours.....National Elevation Dataset, 2016
Boundaries.....Multiple sources; see metadata file 2017 - 2018
Public Land Survey System.....BLM, 2015
Wetlands.....FWS National Wetlands Inventory 1980 - 2005



CONTOUR INTERVAL 10 FEET
NORTH AMERICAN DATUM OF 1983
This map was produced to conform with the
National Geospatial Program US Topo Product Standard, 2011.
A metadata file associated with this product is draft version 0.6.18



QUADRANGLE LOCATION

1	2	3
4	5	6
7	8	

- 1 Richland City
- 2 Rockport
- 3 Lewisport
- 4 Owensboro West
- 5 Mecco
- 6 Panther
- 7 Sutherland
- 8 Philpot

ROAD CLASSIFICATION	
	Expressway
	Secondary Hwy
	Ramp
	4WD
	Local Connector
	Local Road
	US Route
	State Route

