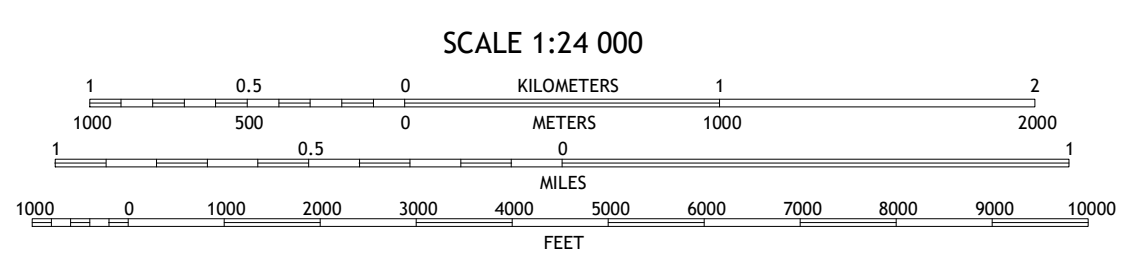
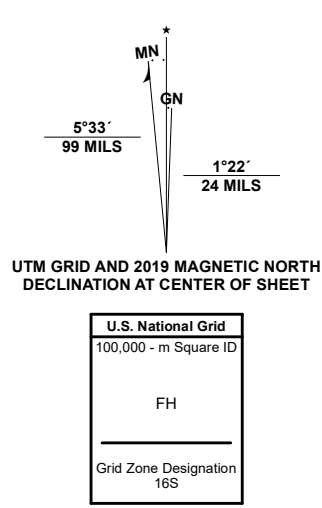


Produced by the United States Geological Survey

North American Datum of 1983 (NAD83) World Geodetic System of 1984 (WGS84) Projection and 1 000-meter grid/Universal Transverse Mercator, Zone 16S

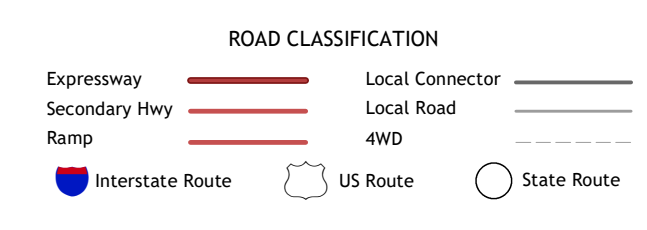
This map is not a legal document. Boundaries may be generalized for this map scale. Private lands within government reservations may not be shown. Obtain permission before entering private lands.

Imagery: NAIP, June 2020 - June 2020 U.S. Census Bureau, 2016 Names: GNS, 1979 - 2022 Hydrography: National Hydrography Dataset, 2001 - 2022 Contours: National Elevation Dataset, 2002 Boundaries: Multiple sources; see metadata file 2019 - 2021 Wetlands: FWS National Wetlands Inventory 1985



QUADRANGLE LOCATION

Table of adjoining quadrangles with numbers 1 through 8.



ADJOINING QUADRANGLES: 1 Sanders, 2 Glencoe, 3 Elliston, 4 New Liberty, 5 Lawrenceville, 6 Gratz, 7 Monterey, 8 New Columbus

