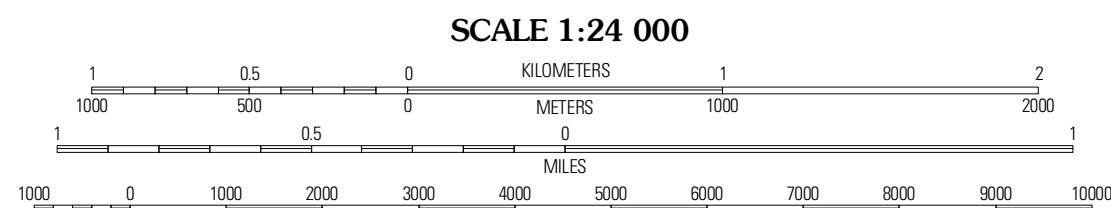





Produced by the United States Geological Survey
North American Datum of 1983 (NAD83)
World Geodetic System of 1984 (WGS84) Projection and
1 000-meter grid; Universal Transverse Mercator, Zone 17S
10 000-foot ticks; Kentucky Coordinate System of 1983
(north zone)

Imagery: NAIP, July 2008
Roads: US Census Bureau TIGER data
with limited USGS updates, 2004 - 2005
Names: GNIS, 2008
Hydrography: National Hydrography Dataset, 2008
Contours: National Elevation Dataset, 2002



SCALE 1:24 000

CONTOUR INTERVAL 10 FEET

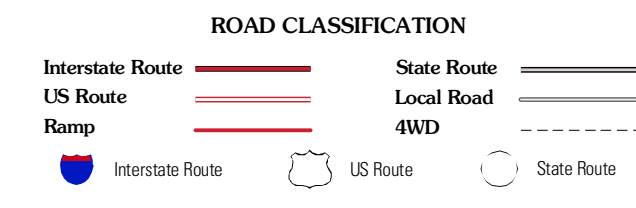
This map was produced to conform with version 0.5.10 of the
draft USGS Standards for 7.5-Minute Quadrangle Maps.
A metadata file associated with this product is also draft version 0.5.10



QUADRANGLE LOCATION

Moorefield	Sherburne	Hillsboro
Sharpsburg	Owingsville	Colfax
Mount Sterling	Preston	Olympia

ADJOINING 7.5' QUADRANGLES



OWINGSVILLE, KY
2010