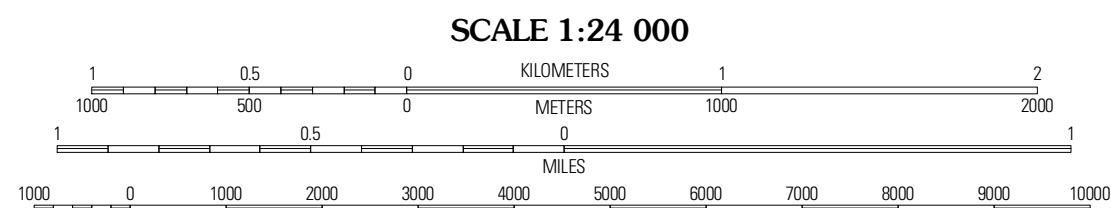
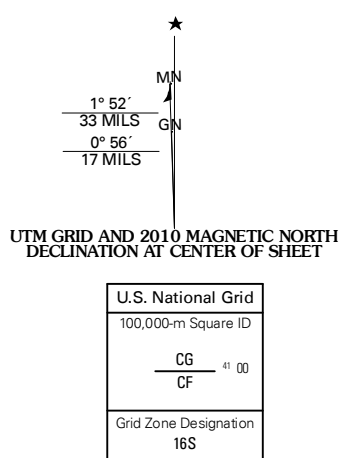




Produced by the United States Geological Survey  
North American Datum of 1983 (NAD83)  
World Geodetic System of 1984 (WGS84) Projection and  
1 000-meter grid; Universal Transverse Mercator, Zone 16S  
10 000-foot ticks; Kentucky Coordinate System of 1983  
(south zone) and Illinois Coordinate System of 1983  
(east zone)

Imagery: NAIP, July 2008  
Roads: US Census Bureau TIGER data with limited USGS updates, 2004 - 2005  
Names: GNIS, 2008  
Hydrography: National Hydrography Dataset, 2008  
Contours: National Elevation Dataset, 2002



CONTOUR INTERVAL 10 FEET

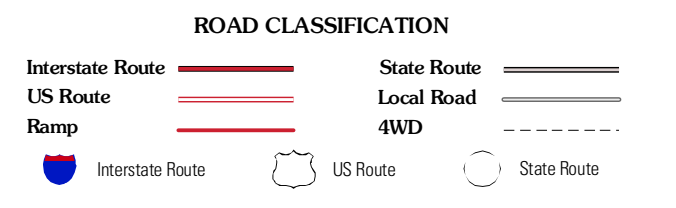
This map was produced to conform with version 0.5.10 of the draft USGS Standards for 7.5-Minute Quadrangle Maps. A metadata file associated with this product is also draft version 0.5.10



QUADRANGLE LOCATION

Metropolis	Paducah NE	Smithland
Paducah West	Paducah East	Little Cypress
Mallard	Symonia	Eva

ADJOINING 7.5' QUADRANGLES



PADUCAH EAST, KY-IL  
2010