USGS
science for a changing world

U.S. DEPARTMENT OF THE INTERIOR
U. S. GEOLOGICAL SURVEY

The National Map
US Topo

PARADISE QUADRANGLE
KENTUCKY
7.5-MINUTE SERIES


87°00'
37°22'30"
$^{5}01^{000m}$E
$^{5}02$
$^{5}03$
57'30"
$^{5}04$
$^{5}05$
$^{5}06$
$^{5}07$
55'
$^{5}08$
$^{5}09$
1 310 000 FEET
86°52'30"
37°22'30"
$^{41}36^{000m}$N
2 020 000
FEET
$^{41}35$
$^{41}34$
$^{41}33$
$^{41}32$
20'
$^{41}31$
$^{41}30$
$^{41}29$
$^{41}28$
17'30"
$^{41}27$
$^{41}26$
$^{41}25$
$^{41}24$
1 980 000
FEET
$^{41}23$
$^{41}23^{000m}$N
37°15'
87°00'
1 280 000 FEET
$^{5}10^{000m}$E
West Fork Lewis Creek
Lewis Creek
Midway Rd
Maddox Cemetery
Southards Creek
James St
Independence Loop
85
70
62
1245
369
176
Pylamid Haul Rd
Chapman Cemetery
Simmons
Render Creek
Solon Chinn Ln
Independence Cemetery
Western Kentucky Parkway
Ken Wye
Happy Hollow Rd
Salings Ln
Paxton Wilkerson Rd
Rockport
Echols
Echols Church Ln
Nineteen
Jackson Bluff
Green River
Scottown Rd
L H Abbott Rd
Scottown
Keytown Rd
Fulkerson Rd
Haul Rd
Lewis Creek Rd
CR-1263
Nineteen School Rd
Knight Ln
Bull Run
Short Cut Rd
Vaught Rd
Fulton Cemetery
Pond Creek
Spur Creek
Pilot Knob
Cool Springs
Pond Run Church Rd
Airdrie Iron Furnace
Airdrie Hill
Pond Run
Wysox Rd
Wysox
Wysox-Cool Springs Rd
Union Hill Rd
Paradise
Riverside Rd
Jacobs Creek
Chiggerville Ln
Taylor Cemetery Ln
400
450
500
550
600

Produced by the United States Geological Survey
North American Datum of 1983 (NAD83)
World Geodetic System of 1984 (WGS84). Projection and
1 000-meter grid: Universal Transverse Mercator, Zone 16S
10 000-foot ticks: Kentucky Coordinate System of 1983
(south zone)

Imagery..NAIP, July 2008
Roads.....................................US Census Bureau TIGER data
with limited USGS updates, 2004 - 2005
Names...GNIS, 2008
Hydrography.................National Hydrography Dataset, 2008
Contours............................National Elevation Dataset, 2002

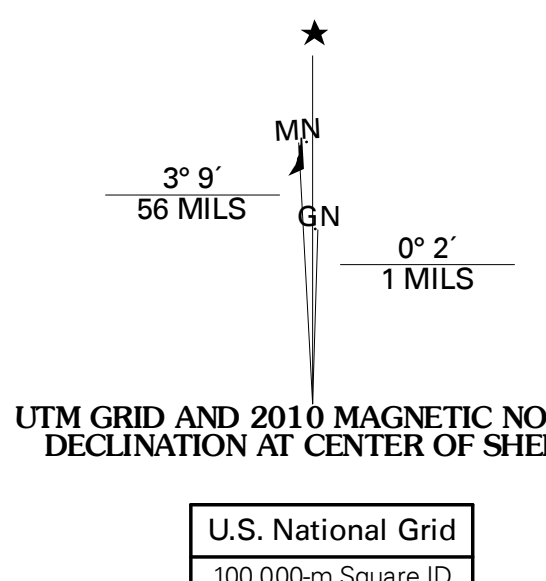
MN
GN
3° 9´
56 MILS
0° 2´
1 MILS

UTM GRID AND 2010 MAGNETIC NORTH
DECLINATION AT CENTER OF SHEET

U.S. National Grid
100,000-m Square ID EG
Grid Zone Designation 16S

SCALE 1:24 000

KILOMETERS 1 0.5 0 1 2
METERS 1000 500 0 1000 2000
MILES 1 0.5 0 1
FEET 1000 0 1000 2000 3000 4000 5000 6000 7000 8000 9000 10000

CONTOUR INTERVAL 10 FEET

This map was produced to conform with version 0.5.10 of the
draft USGS Standards for 7.5-Minute Quadrangle Maps.
A metadata file associated with this product is also draft version 0.5.10



QUADRANGLE LOCATION

Equality	Hartford	Horton
Central City East	Paradise	Cromwell
Drakesboro	Rochester	South Hill

ADJOINING 7.5' QUADRANGLES

ROAD CLASSIFICATION

Interstate Route	═	State Route	═
US Route	═	Local Road	═
Ramp	━	4WD	- - - -

Interstate Route US Route State Route

PARADISE, KY
2010