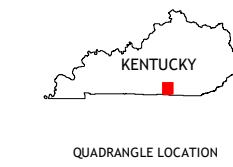
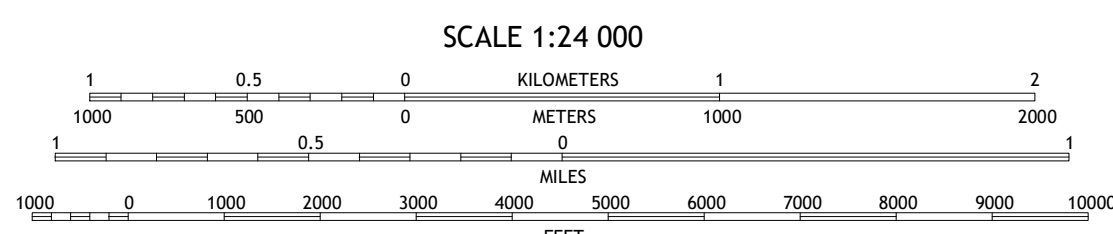
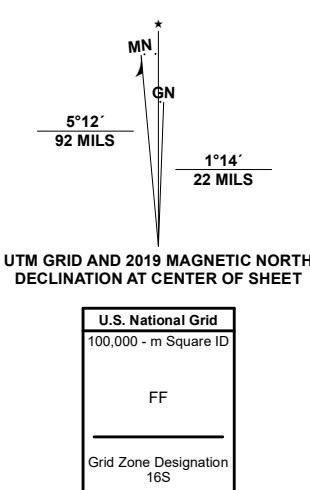


Produced by the United States Geological Survey

North American Datum of 1983 (NAD83)  
World Geodetic System of 1984 (WGS84), Projection and  
1 000-meter grid/Universal Transverse Mercator, Zone 16S  
This map is not a legal document. Boundaries may be  
generalized for this map scale. Private lands within government  
reservations may not be shown. Obtain permission before  
entering private lands.

Imageery.....N.A.I.P., May 2020 - May 2020  
Roads.....U.S. Census Bureau, 2016  
Names.....GNIS, 1979 - 2022  
Hydrography.....National Hydrography Dataset, 2001 - 2022  
Contours.....National Elevation Dataset, 2002  
Boundaries.....Multiple sources; see metadata file 2019 - 2021  
Wetlands.....FWS National Wetlands Inventory 1982



QUADRANGLE LOCATION

1	2	3
4	5	6
7	8	

ADJOINING QUADRANGLES  
1 Jamestown  
2 Jabez  
3 Mill Springs  
4 Cumberland City  
5 Monticello  
6 Savage  
7 Powersburg  
8 Parnellsville

