

Produced by the United States Geological Survey North American Datum of 1983 (NAD83) World Geodetic System of 1984 (WGS84) Projection and 1 000-meter grid/Universal Transverse Mercator, Zone 16S This map is not a legal document. Boundaries may be generalized for this map scale. Private lands within government reservations may not be shown. Obtain permission before entering private lands.

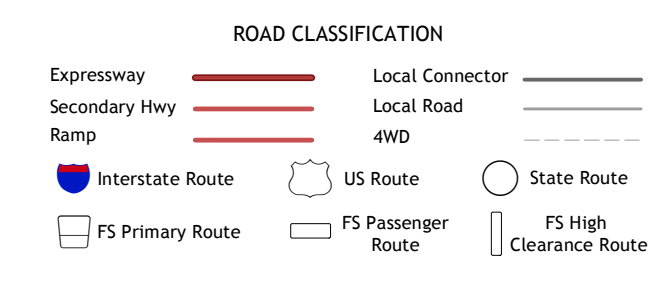
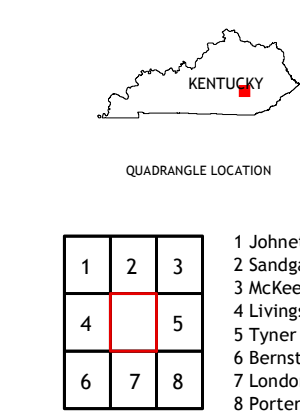
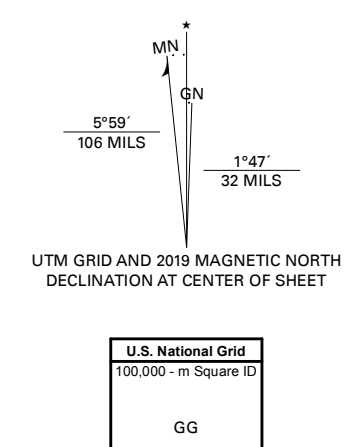


Table with 8 columns and 8 rows listing adjacent quadrangles: 1 Johnetta, 2 Sandgap, 3 McKee, 4 Livingston, 5 Tyner, 6 Bernstadt, 7 London, 8 Portersburg.

PARROT, KY 2019

