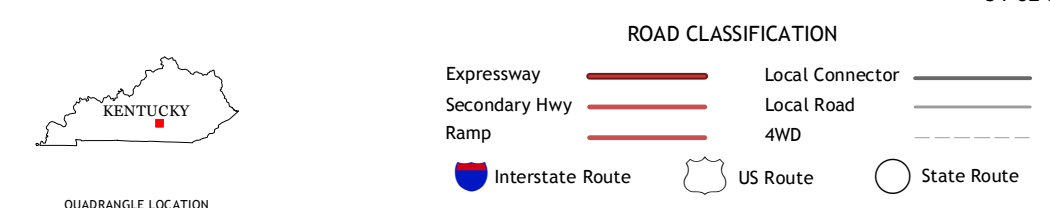
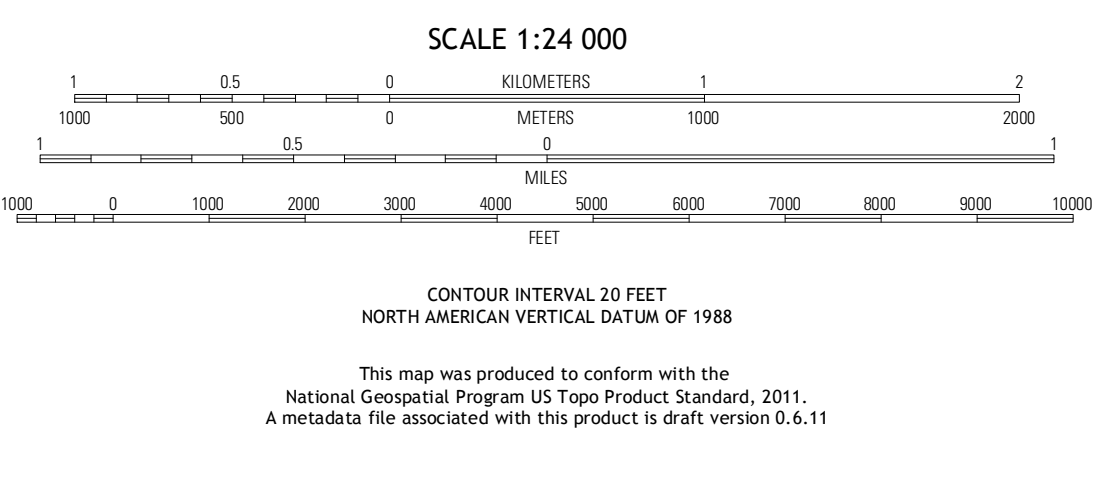
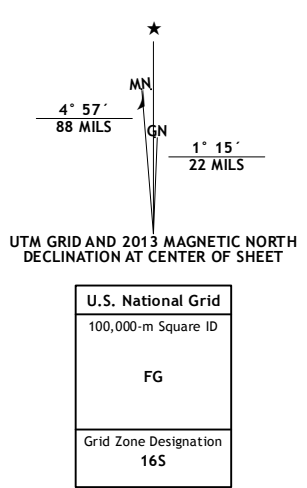


Produced by the United States Geological Survey
North American Datum of 1983 (NAD83)
World Geodetic System of 1984 (WGS84). Projection and
1 000-meter grid: Universal Transverse Mercator, Zone 16S
10 000-foot ticks: Kentucky Coordinate System of 1983 (south
zone)



QUADRANGLE LOCATION

Seminoleville	Liberty	Yosemite
Dunaville	Phil	Mintonsville
Russell Springs	III	Panhandle

ADJOINING 7.5 QUADRANGLES