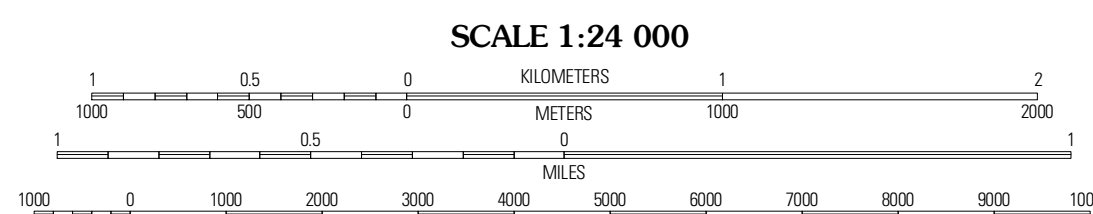
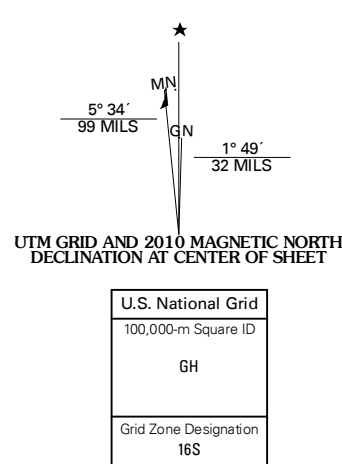




Produced by the United States Geological Survey
North American Datum of 1983 (NAD83)
World Geodetic System of 1984 (WGS84). Projection and
1 000-meter grid: Universal Transverse Mercator, Zone 16S
10 000-foot ticks: Kentucky Coordinate System of 1983
(north zone)

Imagery:.....NAIP, June 2008
Roads:.....US Census Bureau TIGER data
with limited USGS updates, 2004 - 2006
Names:.....GNIS, 2008
Hydrography:.....National Hydrography Dataset, 2008
Contours:.....National Elevation Dataset, 2002



SCALE 1:24 000

CONTOUR INTERVAL 20 FEET

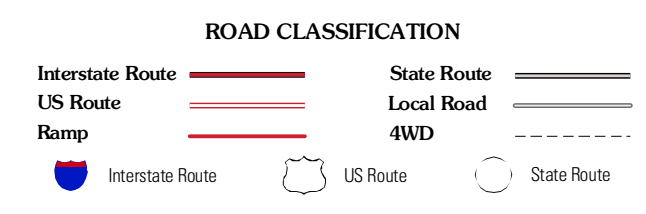
This map was produced to conform with version 0.5.10 of the
draft USGS Standards for 7.5-Minute Quadrangle Maps.
A metadata file associated with this product is also draft version 0.5.10



QUADRANGLE LOCATION

| | | |
|------------|-------------|------------|
| Clayville | Mount Olive | Sards |
| Shady Nook | Piqua | Cowan |
| Millsburg | Carlisle | Moorefield |

ADJOINING 7.5' QUADRANGLES



PIQUA, KY
2010