USGS
science for a changing world

U.S. DEPARTMENT OF THE INTERIOR
U. S. GEOLOGICAL SURVEY

The National Map
US Topo

PLUMMERS LANDING QUADRANGLE
KENTUCKY
7.5-MINUTE SERIES

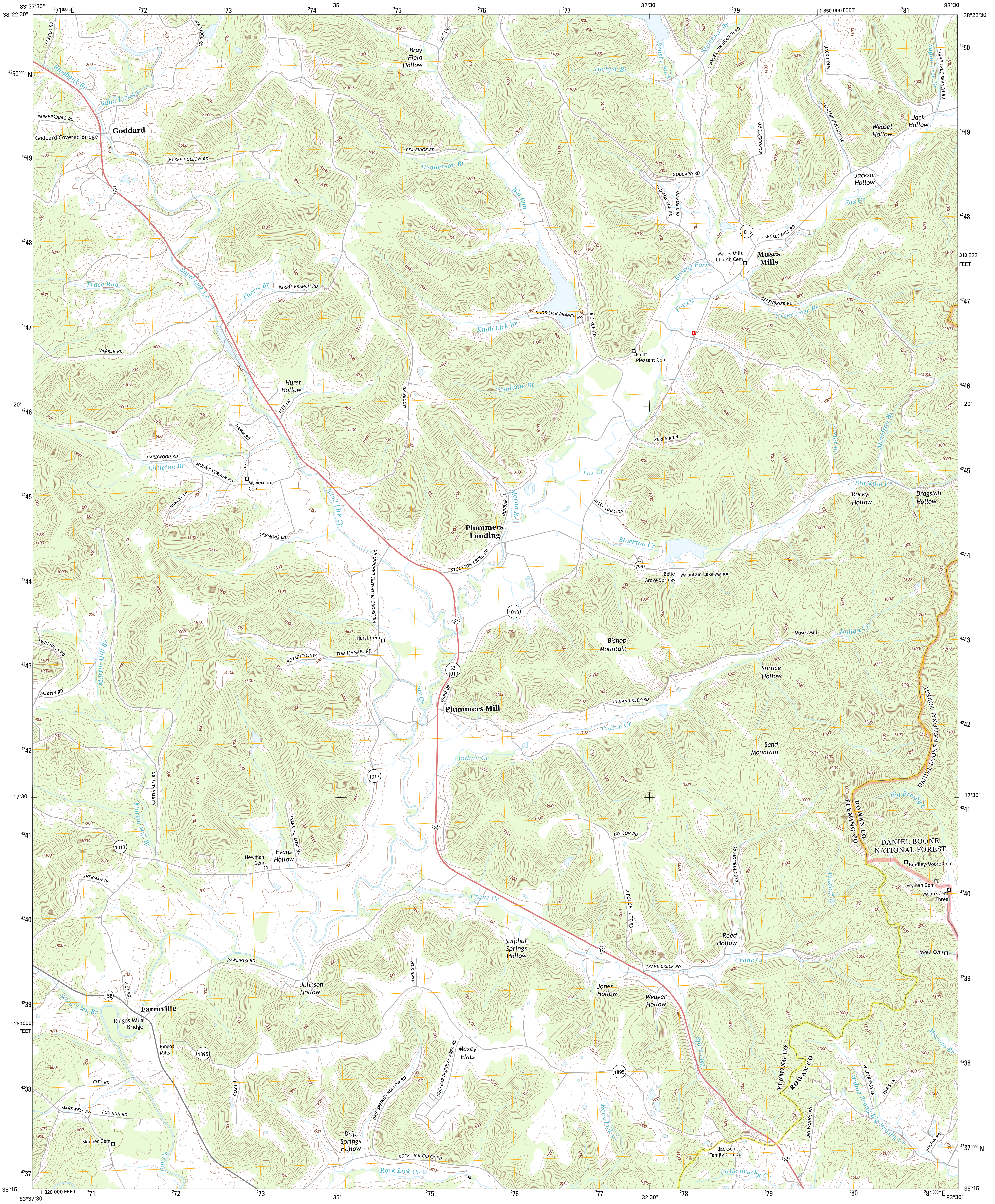
83°37'30"
38°22'30"
^{2}71^{000m}E
^{2}72
^{2}73
^{2}74
35'
^{2}75
^{2}76
^{2}77
32'30"
^{2}79
1 850 000 FEET
^{2}81
83°30'
38°22'30"
^{42}50^{000m}N
^{42}49
^{42}48
^{42}47
20'
^{42}46
^{42}45
^{42}44
^{42}43
^{42}42
17'30"
^{42}41
^{42}40
^{42}39
280000
FEET
^{42}38
^{42}37
38°15'
83°37'30"
1 820 000 FEET
^{2}71
^{2}72
^{2}73
35'
^{2}75
^{2}76
^{2}77
32'30"
^{2}78
^{2}79
^{2}80
^{2}81^{000m}E
83°30'
38°15'
^{42}50
^{42}49
^{42}48
310 000
FEET
^{42}47
^{42}46
20'
^{42}45
^{42}44
^{42}43
^{42}42
17'30"
^{42}41
^{42}40
^{42}39
^{42}38
^{42}37^{000m}N
SCAGGS RD
PEA RIDGE RD
SUIT LN
Bray
Field
Hollow
Bluebank Br
Sand Lick Cr
PARKERSBURG RD
Goddard
Goddard Covered Bridge
MCKEE HOLLOW RD
PEA RIDGE RD
Henderson Br
32
Big Run
Trace Run
Sand Lick Cr
Farris Br
FARRIS BRANCH RD
Knob Lick Br
PARKER RD
Hurst
Hollow
JETT LN
MOORE RD
Toadvine Br
HAMM RD
HARDWOOD RD
Littleton Br
MOUNT VERNON RD
Mt Vernon
Cem
NUNLEY LN
LEMMONS LN
DUNBAR LN
Moran Br
Plummers
Landing
STOCKTON CREEK RD
HILLSBORO-PLUMMERS LANDING RD
TWIN HILLS RD
Martin Mill Br
MARTIN RD
Hurst Cem
ROYSETTOLNW
TOM ISHMAEL RD
32
1013
WARD DR
Plummers Mill
Fox Cr
Indian Cr
1013
MARTIN MILL RD
Martin Mill Br
EVANS HOLLOW RD
Evans
Hollow
Newman
Cem
1013
SHERMAN DR
Crane Cr
Hedger Br
Brushy Fork
Anderson Br
E ANDERSON BRANCH RD
JACK HOLW
Sugar Tree Br
SUGAR TREE BRANCH RD
JACKSON HOLLOW RD
MCROBERTS RD
Weasel
Hollow
Jack
Hollow
GODDARD RD
OLD FOX RUN RD
OLD FOX RD
Jackson
Hollow
Fox Cr
1013
MUSES MILL RD
Muses Mills
Church Cem
Muses
Mills
Brushy Fork
Fox Cr
GREENBRIER RD
Greenbrier Br
KNOB LICK BRANCH RD
BIG RUN RD
Point
Pleasant Cem
KERRICK LN
Baxter Br
Morrison Br
Fox Cr
MARY LOU'S DR
Stockton Cr
Rocky
Hollow
Dragslab
Hollow
Stockton Cr
799
Belle
Grove Springs
Mountain Lake Manor
1013
Bishop
Mountain
Muses Mill
Indian Cr
Spruce
Hollow
INDIAN CREEK RD
Indian Cr
Sand
Mountain
DANIEL BOONE NATIONAL FOREST
Big Brushy Cr
ROWAN CO
FLEMING CO
DOTSON RD
REED HOLLOW RD
DANIEL BOONE
NATIONAL FOREST
Bradley-Moore Cem
Fryman Cem
Moore Cem
Three
Wildcat Br
M DOUGHTHITT RD
Reed
Hollow
Howell Cem
Sulphur
Springs
Hollow
32
CRANE CREEK RD
Crane Cr
RAWLINGS RD
Johnson
Hollow
HARRIS LN
Jones
Hollow
Weaver
Hollow
VICE RD
158
Stone Lick Br
Farmville
Ringos Mills
Bridge
Ringos
Mills
1895
Maxey
Flats
NUCLEAR DISPOSAL AREA RD
DRIP SPRINGS HOLLOW RD
CITY RD
COX LN
MARKWELL RD
FOX RUN RD
Skinner Cem
Fox Cr
Drip
Springs
Hollow
ROCK LICK CREEK RD
Rock Lick Cr
1895
Rock Lick Cr
Spice Lick
FLEMING CO
ROWAN CO
Middle Prong Big Brushy Cr
WILDERNESS LN
PARIS LN
Murray Br
BIG WOODS RD
KODIAK RD
Jackson
Family Cem
32
Little Brushy Cr

Produced by the United States Geological Survey
North American Datum of 1983 (NAD83)
World Geodetic System of 1984 (WGS84). Projection and
1 000-meter grid: Universal Transverse Mercator, Zone 17S
10 000-foot ticks: Kentucky Coordinate System of 1983 (north zone)

Imagery................................NAIP, July 2012 - August 2012
Roads..©2006-2012 TomTom
Roads within US Forest Service Lands............FSTopo Data with limited Forest Service updates, 2012
Names...GNIS, 2012
Hydrography....................National Hydrography Dataset, 2012
Contours...........................National Elevation Dataset, 2002
Boundaries....................Census, IBWC, IBC, USGS, 1972 - 2012

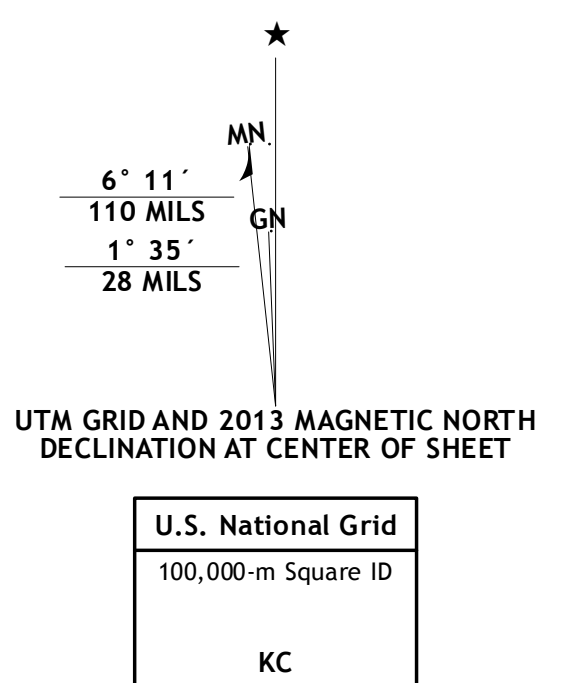
★
MN
GN
6° 11´
110 MILS
1° 35´
28 MILS

UTM GRID AND 2013 MAGNETIC NORTH
DECLINATION AT CENTER OF SHEET

U.S. National Grid
100,000-m Square ID KC
Grid Zone Designation 17S

SCALE 1:24 000

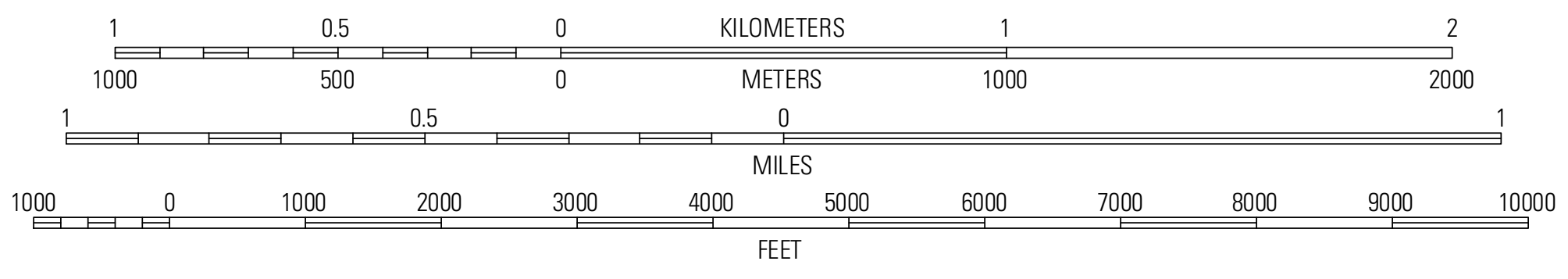
1
0.5
0
KILOMETERS
1
2
1000
500
0
METERS
1000
2000
1
0.5
0
MILES
1
1000
0
1000
2000
3000
4000
5000
6000
7000
8000
9000
10000
FEET

CONTOUR INTERVAL 20 FEET
NORTH AMERICAN VERTICAL DATUM OF 1988

This map was produced to conform with the
National Geospatial Program US Topo Product Standard, 2011.
A metadata file associated with this product is draft version 0.6.8

QUADRANGLE LOCATION

Flemingsburg	Burtonville	Stricklett
Hillsboro	Plummers Landing	Cranston
Colfax	Farmers	Morehead

ADJOINING 7.5' QUADRANGLES

ROAD CLASSIFICATION

Expressway	▬	Local Connector	▬
Secondary Hwy	▬	Local Road	▬
Ramp	▬	4WD	- - -

- Interstate Route
- US Route
- ○ State Route
- FS Primary Route
- ▭ FS Passenger Route
- ▯ FS High Clearance Route

Check with local Forest Service unit
for current travel conditions and restrictions.

PLUMMERS LANDING, KY
2013