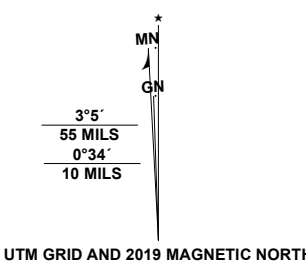


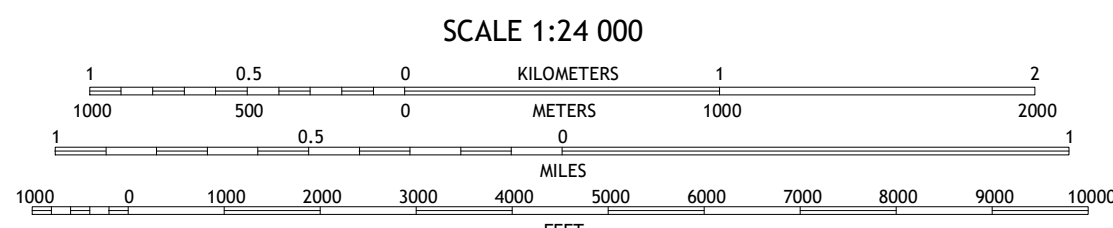
Produced by the United States Geological Survey

North American Datum of 1983 (NAD83)
World Geodetic System of 1984 (WGS84). Projection and
1 000-meter grid/Universal Transverse Mercator, Zone 16S
This map is not a legal document. Boundaries may be
generalized for this map scale. Private lands within government
reservations may not be shown. Obtain permission before
entering private lands.

Imagery.....NAIP, May 2020 - June 2020
Roads.....U.S. Census Bureau, 2015-2016
Names.....GNIS, 1979-2022
Hydrography.....National Hydrography Dataset, 2002-2022
Contours.....National Elevation Dataset, 2021
Boundaries.....Multiple sources; see metadata file 2019 - 2021
Wetlands.....FWS National Wetlands Inventory 1981 - 1983

UTM GRID AND 2019 MAGNETIC NORTH
DECLINATION AT CENTER OF SHEET

U.S. National Grid 100,000 - m Square ID
DG
DF
Grid Zone Designation 18S



SCALE 1:24 000
CONTOUR INTERVAL 10 FEET
NORTH AMERICAN VERTICAL DATUM OF 1988

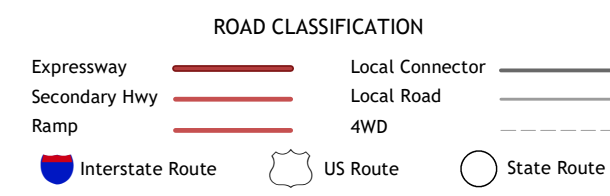
This map was produced to conform with the
National Geospatial Program US Topo Product Standard.

QUADRANGLE LOCATION

1	2	3
4	5	6
7	8	


ADJOINING QUADRANGLES

- 1 Fredonia
- 2 Crider
- 3 Orlin
- 4 Eddyville
- 5 Princeton East
- 6 Mont
- 7 Lamasco
- 8 Cobb



PRINCETON WEST, KY

2022

NSN 7560-01-800-8000
NGA REF NO. U.S.G.S. X.2.4
3 6 4 7 5