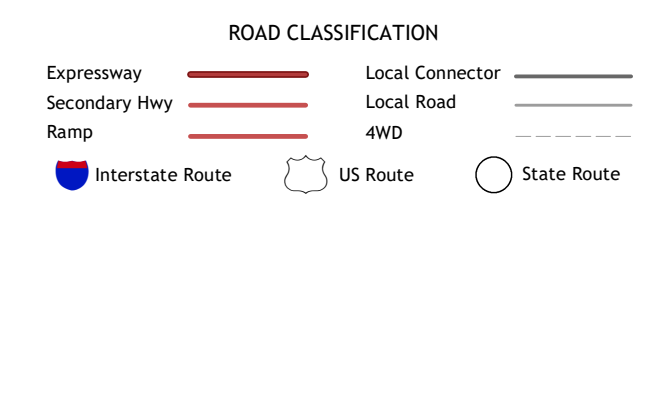
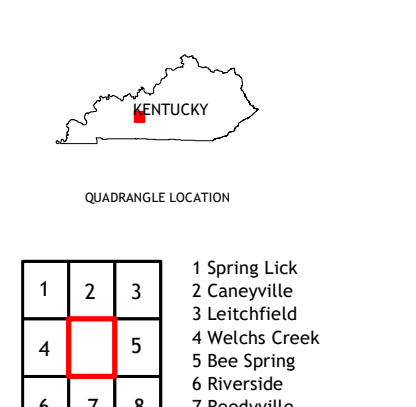
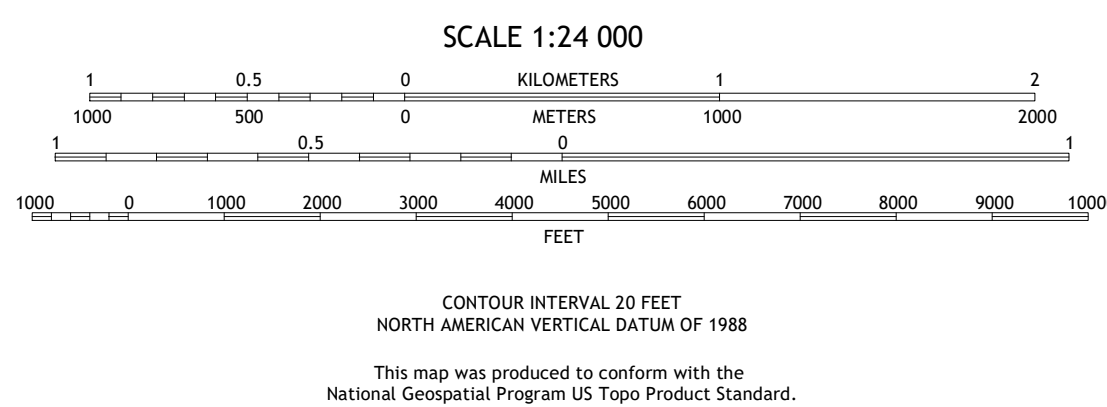
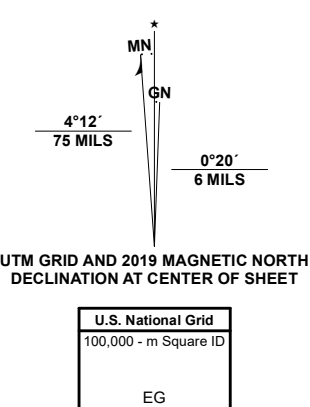


Produced by the United States Geological Survey
 North American Datum of 1983 (NAD83)
 World Geodetic System of 1984 (WGS84), Projection and
 1 000-meter grid/Universal Transverse Mercator, Zone 16S
 This map is not a legal document. Boundaries may be
 generalized for this map scale. Private lands within government
 reservations may not be shown. Obtain permission before
 entering private lands.

Imagery.....NAIP, May 2020 - May 2020
 Roads.....U.S. Census Bureau, 2015 2016
 Names.....GNIS, 1979 2022
 Hydrography.....National Hydrography Dataset, 2002
 Contours.....National Elevation Dataset, 2002
 Boundaries.....Multiple sources; see metadata file 2019 - 2021
 Wetlands.....FWS National Wetlands Inventory 1981 - 1982



READY, KY
2022

