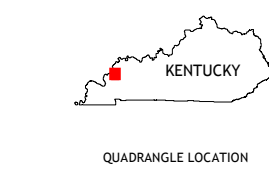
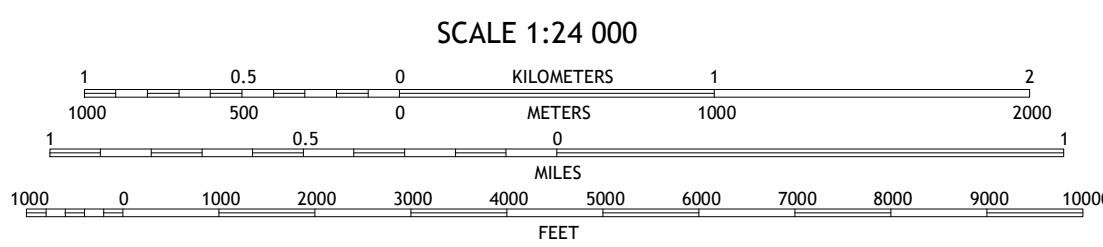
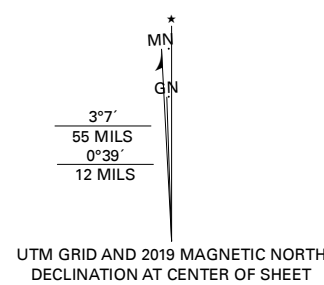


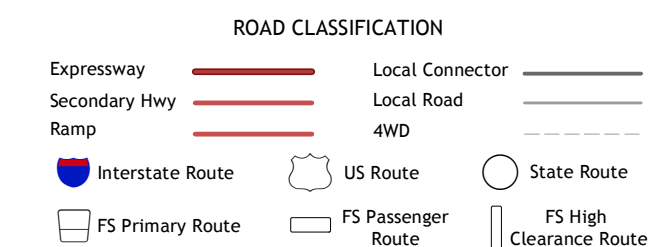
Produced by the United States Geological Survey

North American Datum of 1983 (NAD83) World Geodetic System of 1984 (WGS84) Projection and 1 000-meter grid/Universal Transverse Mercator, Zone 16S This map is not a legal document. Boundaries may be generalized for this map scale. Private lands within government reservations may not be shown. Obtain permission before entering private lands.

Imagery: N.A.P., May 2016, August 2017 Roads: U.S. Census Bureau, 2015 Data with limited Forest Service updates, 2017 Names: GNS, 1979 Hydrography: National Hydrography Dataset, 2001 - 2018 Contours: National Elevation Dataset, 2002 Boundaries: Multiple sources; see metadata file, 2017 - 2018 Public Land Survey System: BLM, 2017 Wetlands: FWS National Wetlands Inventory 1982 - 1983



QUADRANGLE LOCATION table with 8 cells and 8 location names: 1 Saline Mines, 2 DeKoven, 3 Sturgis, 4 Cave-In-Rock, 5 Blackford, 6 Salem, 7 Marion, 8 Shady Grove



Check with local Forest Service unit for current travel conditions and restrictions.

REPTON, KY, IL 2019



NSA REF. NO. USGS X 2 4 K 3 7 6 3 7