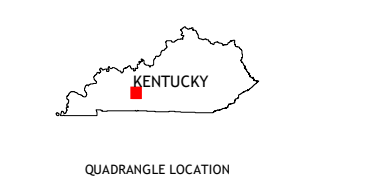
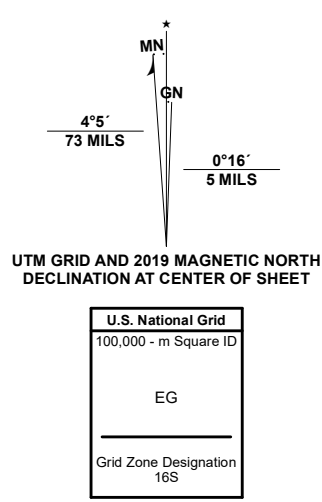


Produced by the United States Geological Survey

North American Datum of 1983 (NAD83)
World Geodetic System of 1984 (WGS84). Projection and
1 000-meter grid/Universal Transverse Mercator, Zone 16S
This map is not a legal document. Boundaries may be
generalized for this map scale. Private lands within government
reservations may not be shown. Obtain permission before
entering private lands.

Imagery.....NAIP, May 2020 - May 2020
Roads.....U.S. Census Bureau, 2015 - 2016
Names.....GNS, 1979 - 2022
Hydrography.....National Hydrography Dataset, 2000 - 2022
Contours.....National Elevation Dataset, 2002 - 2016
Boundaries.....Multiple sources; see metadata file 2019 - 2021
Wetlands.....FWS National Wetlands Inventory 1981 - 1982

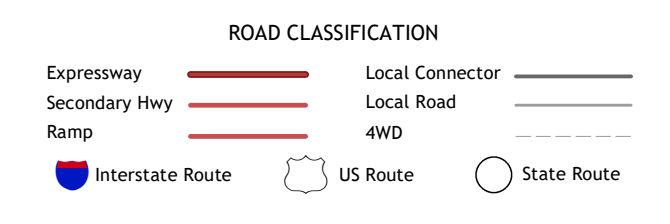


QUADRANGLE LOCATION

ADJOINING QUADRANGLES

| | | |
|---|---|---|
| 1 | 2 | 3 |
| 4 | 5 | 6 |
| 7 | 8 | |

1 Flener
2 Welch Creek
3 Ready
4 Margatown
5 Reedville
6 Sugar Grove
7 Hadley
8 Bowling Green North



RIVERSIDE, KY
2022

