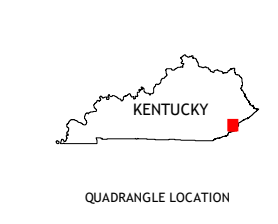



Produced by the United States Geological Survey  
North American Datum of 1983 (NAD83)  
World Geodetic System of 1984 (WGS84). Projection and  
1 000-meter grid/Universal Transverse Mercator, Zone 17S  
This map is not a legal document. Boundaries may be  
generalized for this map scale. Private lands within government  
reservations may not be shown. Obtain permission before  
entering private lands.

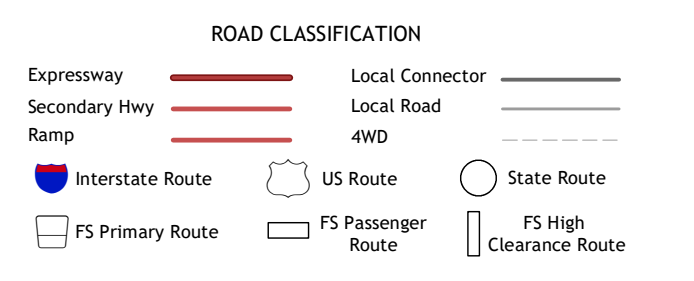
Imagery.....N.A.I.P., June 2020 - June 2020  
Roads.....U.S. Census Bureau, 2016  
Roads within US Forest Service Lands.....FS/Topo Data  
with limited Forest Service updates, Not Available  
Names.....GNS, 1979 - 2022  
Hydrography.....National Hydrography Dataset, 1999 - 2022  
Contours.....National Elevation Dataset, 2017  
Boundaries.....Multiple sources; see metadata file 2017 - 2021  
Wetlands.....FWS National Wetlands Inventory 1983



1	2	3
4	5	6
7	8	

ADJOINING QUADRANGLES

- 1 Vicco
- 2 Blackey
- 3 Mayking
- 4 Telford
- 5 Whitesburg
- 6 Louellen
- 7 Benham
- 8 Appalachia



Check with local Forest Service unit  
for current travel conditions and restrictions.

**ROXANA, KY**  
2022

