science for a changing world

U.S. DEPARTMENT OF THE INTERIOR
U. S. GEOLOGICAL SURVEY

The National Map
US Topo

SAINT CHARLES QUADRANGLE
KENTUCKY
7.5-MINUTE SERIES

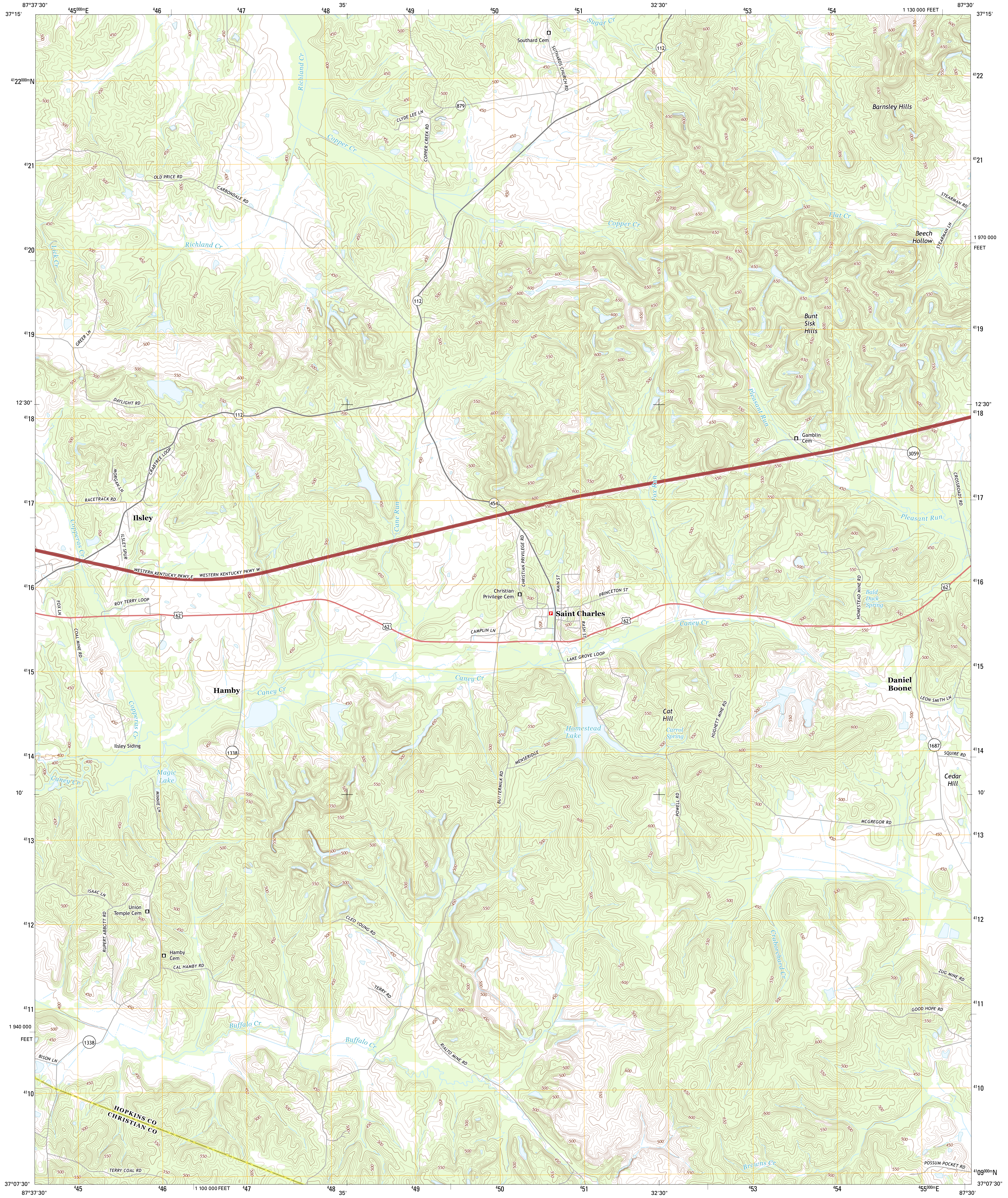
87°37'30"
37°15'
35'
32'30"
87°30'
1 130 000 FEET
1 970 000 FEET
1 940 000 FEET
1 100 000 FEET
12'30"
10'
37°07'30"
Sugar Cr
Southard Cem
SUTHARDS CHURCH RD
112
879
Richland Cr
CLYDE LEE LN
COPPER CREEK RD
Copper Cr
Barnsley Hills
OLD PRICE RD
CARBONDALE RD
STEARMAN RD
STEARMAN LN
Flat Cr
Beech Hollow
Lick Cr
GREER LN
Bunt Sisk Hills
DAYLIGHT RD
Pleasant Run
Gamblin Cem
3059
CRABTREE LOOP
MORGAN LN
RACETRACK RD
454
Ilsley
Cane Run
Fox Run
CROSSROADS RD
ILSLEY SPUR
Copperas Cr
WESTERN KENTUCKY PKWY E
WESTERN KENTUCKY PKWY W
CHRISTIAN PRIVILEGE RD
MAIN ST
Christian Privilege Cem
PRINCETON ST
HOMESTEAD MINE RD
Bald Duck Spring
FOX LN
ROY TERRY LOOP
62
Saint Charles
RASH ST
CAMPLIN LN
COAL MINE RD
Caney Cr
LAKE GROVE LOOP
Hamby
Daniel Boone
LEON SMITH LN
Cat Hill
HUGHETT MINE RD
Carrol Spring
Homestead Lake
Ilsley Siding
1338
1687
SQUIRE RD
MENSERIDGE
Magic Lake
MINNIE LN
BUTTERMILK RD
POWELL RD
Cedar Hill
MCGREGOR RD
ISAAC LN
Union Temple Cem
RUPERT ABBOTT RD
CLEO YOUNG RD
Crabor Chard Cr
Hamby Cem
CAL HAMBY RD
ZUG MINE RD
TERRY RD
GOOD HOPE RD
Buffalo Cr
BISON LN
RIALTO MINE RD
HOPKINS CO
CHRISTIAN CO
TERRY COAL RD
Browns Cr
POSSUM POCKET RD

Produced by the United States Geological Survey
North American Datum of 1983 (NAD83)
World Geodetic System of 1984 (WGS84). Projection and
1 000-meter grid: Universal Transverse Mercator, Zone 16S
10 000-foot ticks: Kentucky Coordinate System of 1983 (south zone)

Imagery	NAIP, June 2012
Roads	©2006-2012 TomTom
Names	GNIS, 2012
Hydrography	National Hydrography Dataset, 2012
Contours	National Elevation Dataset, 2002
Boundaries	Census, IBWC, IBC, USGS, 1972 - 2012

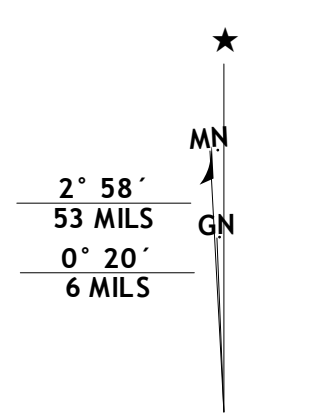
★
MN
GN
2° 58´
53 MILS
0° 20´
6 MILS

UTM GRID AND 2013 MAGNETIC NORTH DECLINATION AT CENTER OF SHEET

U.S. National Grid
100,000-m Square ID
DG
Grid Zone Designation
16S

SCALE 1:24 000

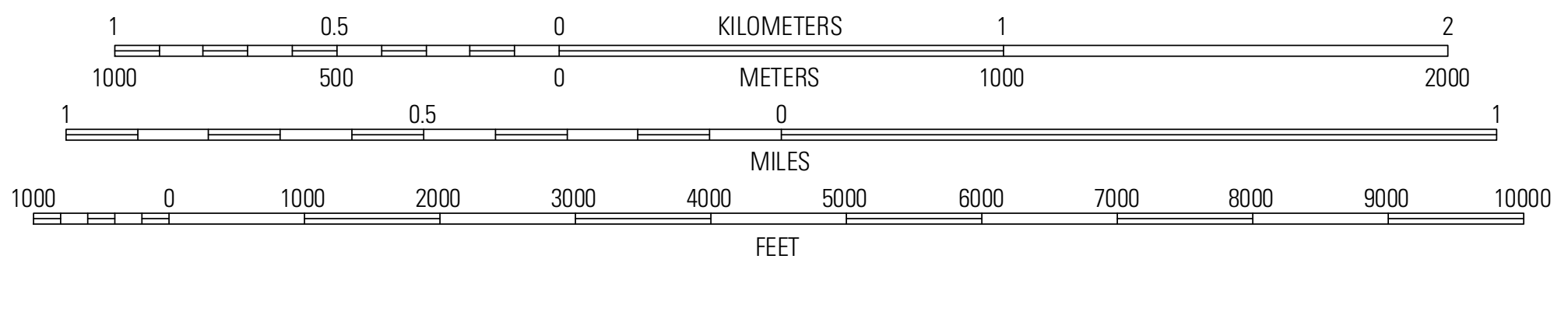
1
0.5
0
1
2
KILOMETERS
1000
500
0
1000
2000
METERS
1
0.5
0
1
MILES
1000
0
1000
2000
3000
4000
5000
6000
7000
8000
9000
10000
FEET

CONTOUR INTERVAL 10 FEET
NORTH AMERICAN VERTICAL DATUM OF 1988

This map was produced to conform with the
National Geospatial Program US Topo Product Standard, 2011.
A metadata file associated with this product is draft version 0.6.11

QUADRANGLE LOCATION

Coiltown	Madisonville West	Madisonville East
Dawson Springs	Saint Charles	Nortonville
Dawson Springs SW	Dawson Springs SE	Crofton

ADJOINING 7.5' QUADRANGLES

ROAD CLASSIFICATION

Expressway	▬	Local Connector	▬
Secondary Hwy	▬	Local Road	▬
Ramp	▬	4WD	- - - -

Interstate Route US Route ○ State Route

SAINT CHARLES, KY
2013